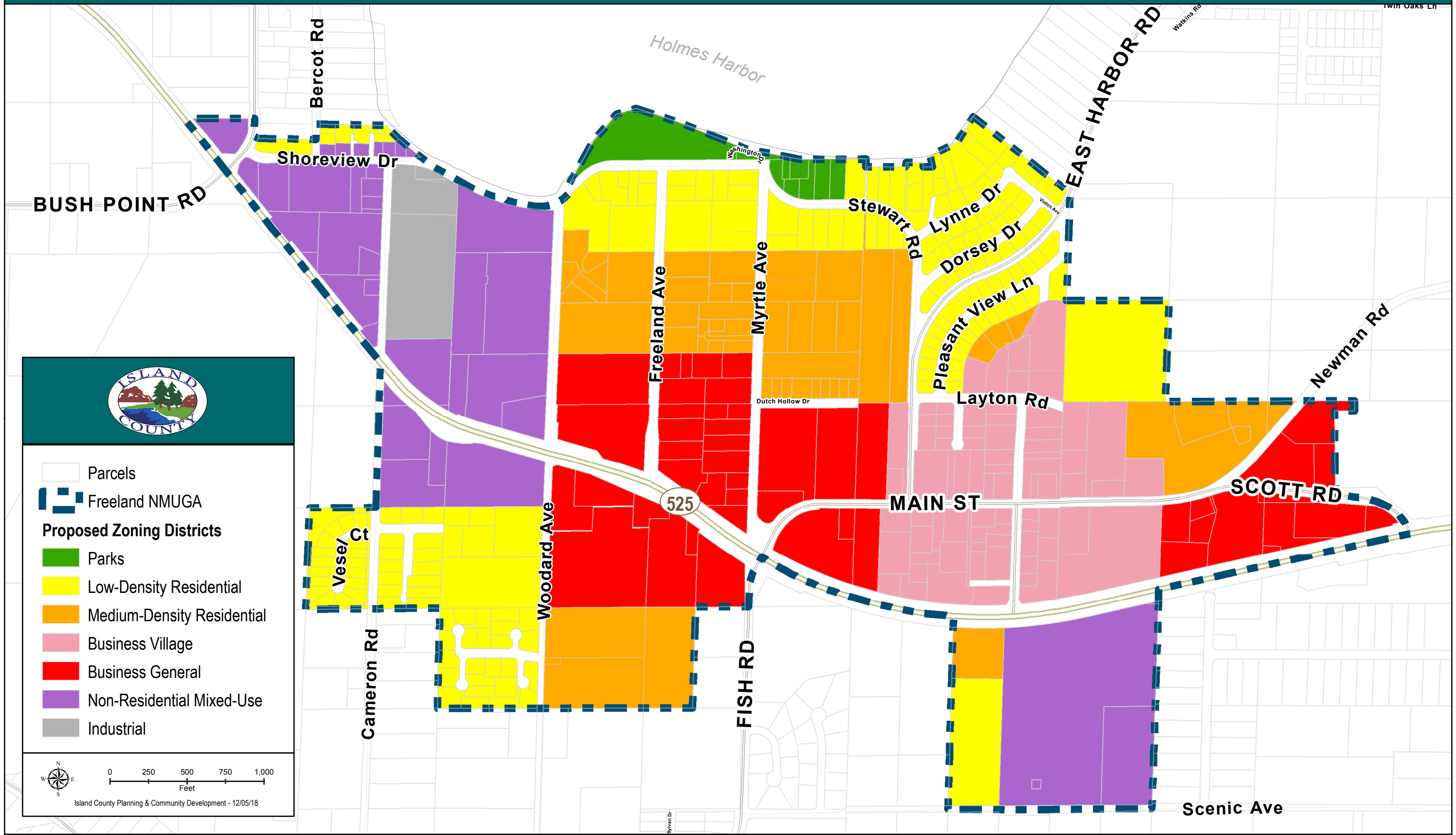












Freeland Non-Municipal Urban Growth Area (NMUGA) - Proposed Zoning Districts


Showing the Freeland NMUGA Boundaries as updated in 2016





ISLAND COUNTY

-  Parcels
-  Freeland NMUGA
- Proposed Zoning Districts**
-  Parks
-  Low-Density Residential
-  Medium-Density Residential
-  Business Village
-  Business General
-  Non-Residential Mixed-Use
-  Industrial



0 250 500 750 1,000
Feet

Island County Planning & Community Development - 12/05/18

This map is intended to be used as a GUIDE. Island County is providing this information as a general geographic representation that should not be used for precise measurements or calculations. Some of the features on this map are not accurately depicted. Any user of this map assumes all responsibility for use and agrees to hold Island County harmless for liability, damages, or loss incurred by use of this information. Specific questions should be directed to Island County's Department of Planning and Community Development.