Pavement Preservation Program 2016

Island County Public Works

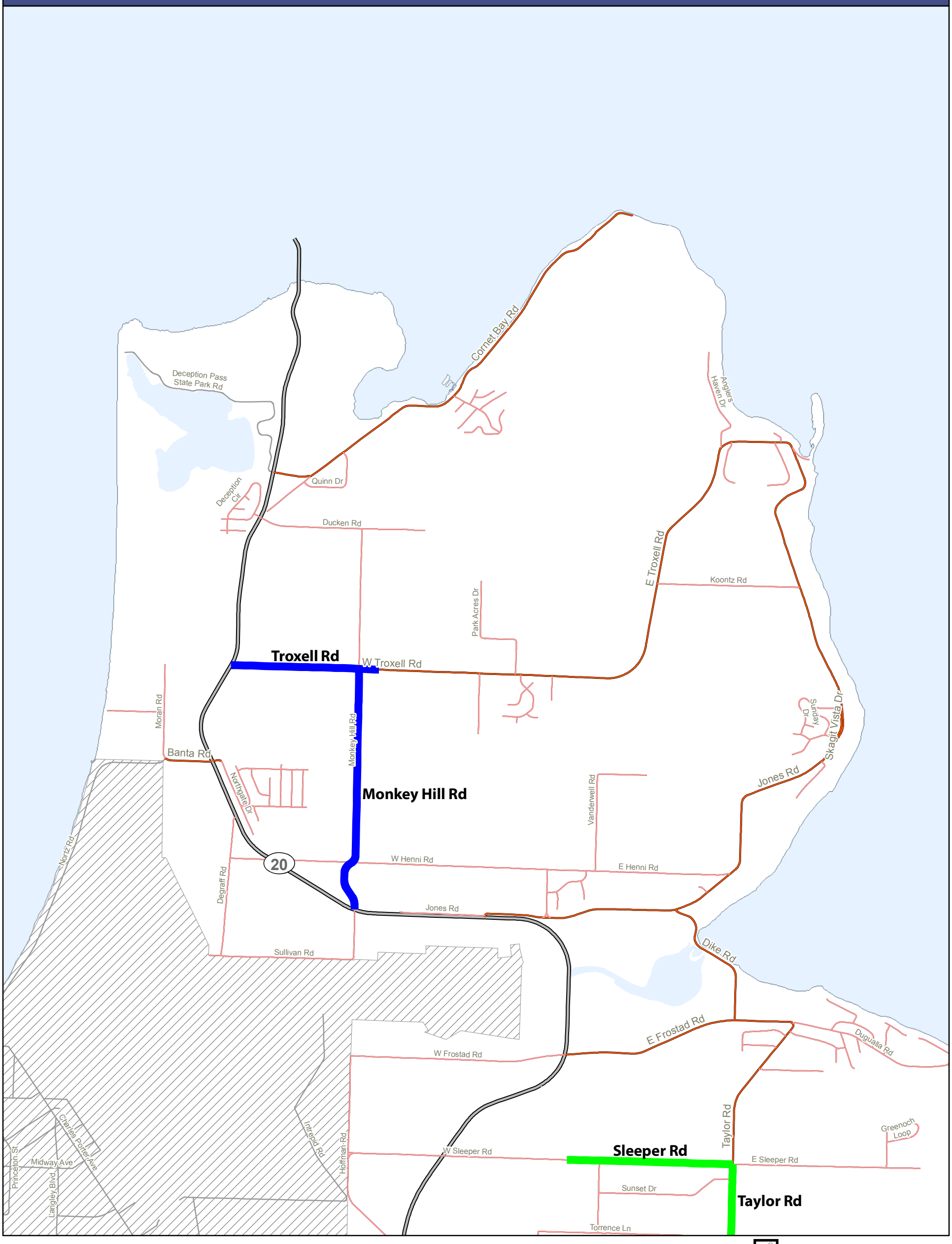

Pavement Preservation Program 2016

Island County Public Works

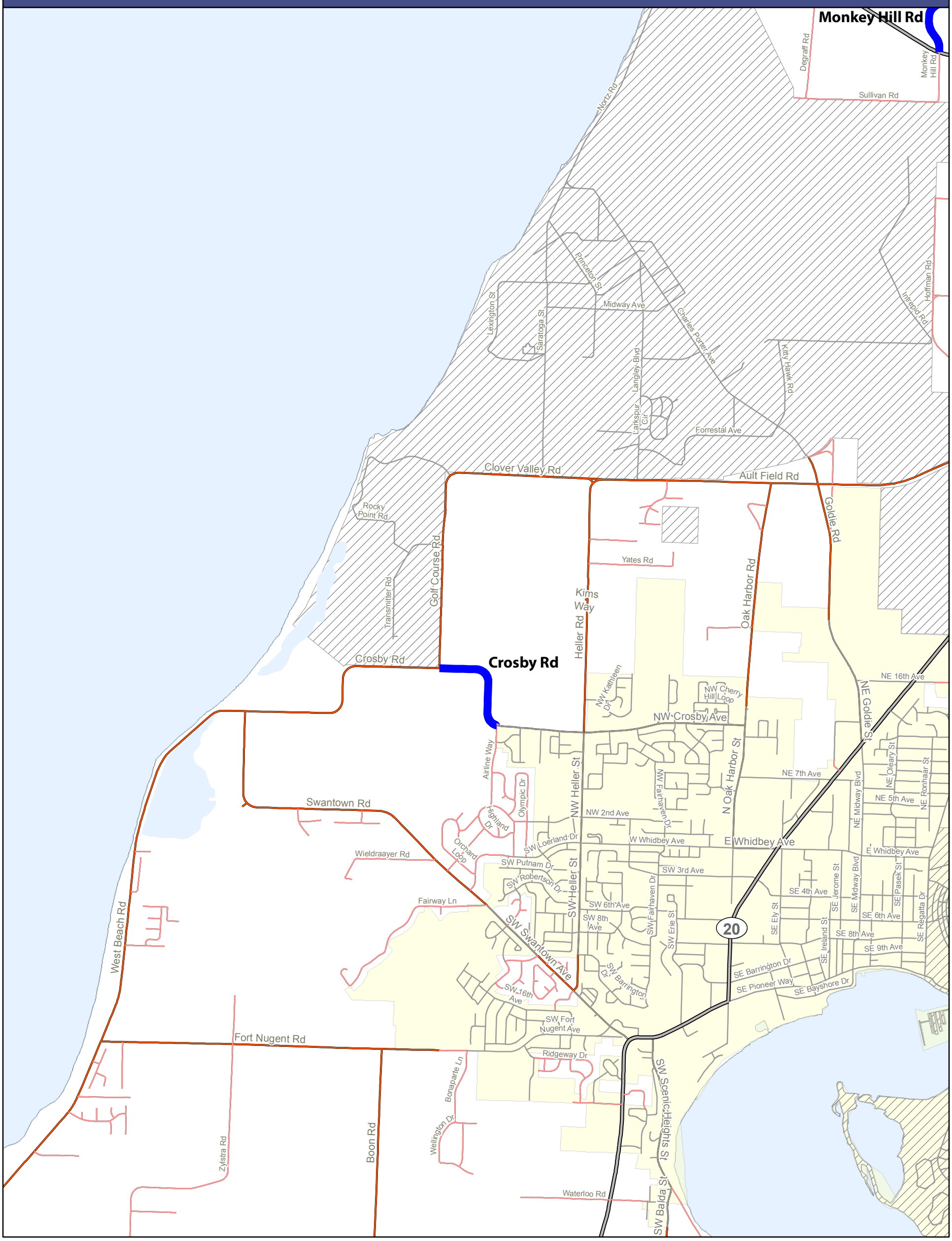

N

0 0.125 0.25 0.5
Miles

FINAL
2/18/2016

Proposed Surface

- Construction Pave
- Maintenance Pave
- 1-shot Seal Coat
- 1-shot Seal Coat w/ Fog Seal
- 2-shot Seal Coat w/ Fog Seal
- Ice Abatement

Existing Network

- State Highway
- County Collectors and Arterials
- County Local Roads
- Other Roads
- City Limits
- US Navy

MAP 2

Pavement Preservation Program 2016

Island County Public Works

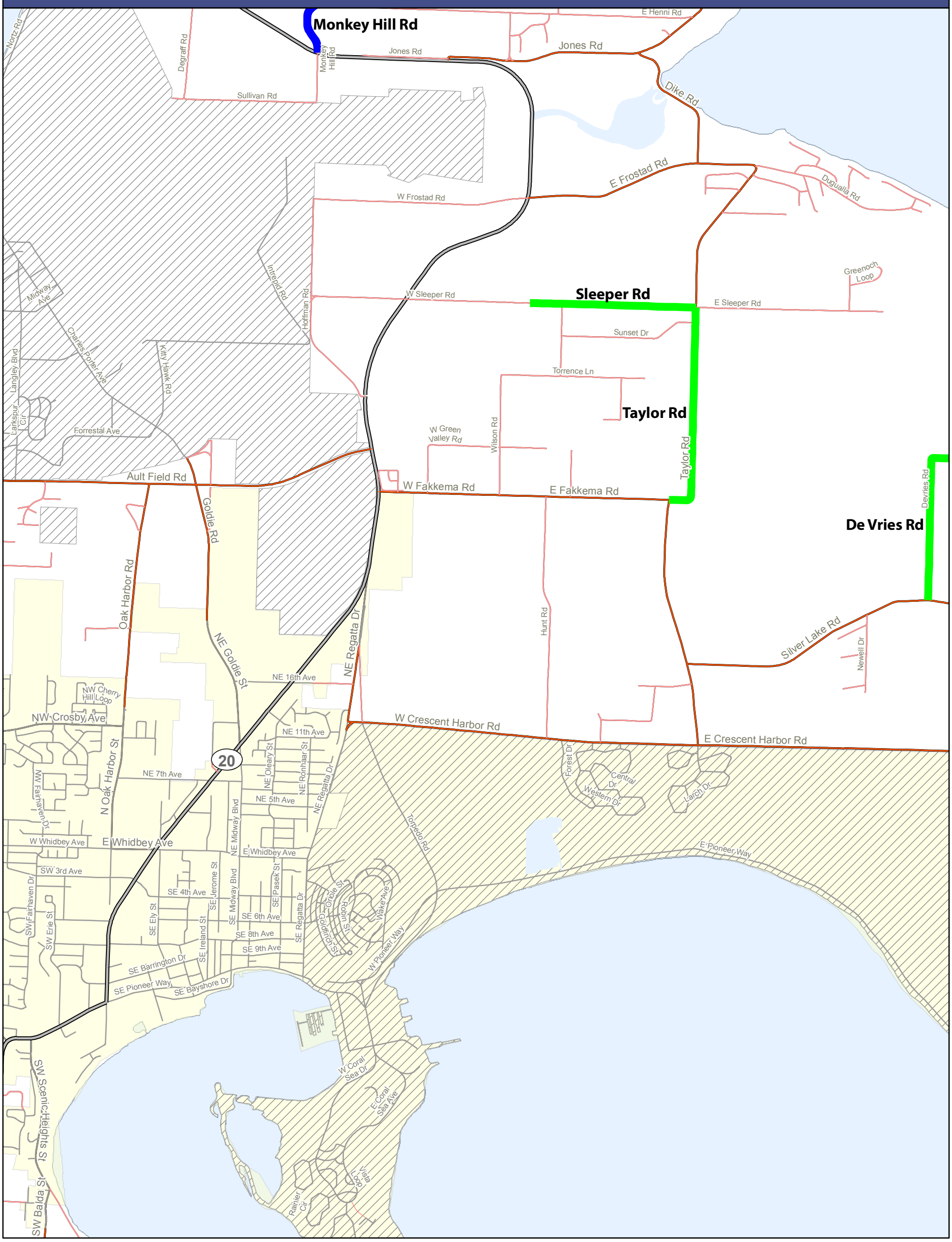

N

0 0.125 0.25 0.5
Miles

FINAL
2/18/2016

Proposed Surface

- Construction Pave
- Maintenance Pave
- 1-shot Seal Coat
- 1-shot Seal Coat w/ Fog Seal
- 2-shot Seal Coat w/ Fog Seal
- Ice Abatement

Existing Network

- State Highway
- County Collectors and Arterials
- County Local Roads
- Other Roads
- City Limits
- US Navy

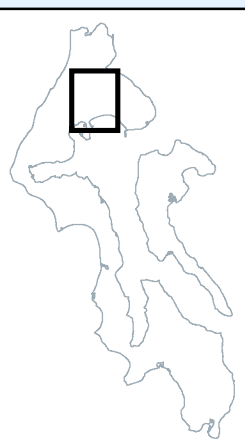

MAP 3

Pavement Preservation Program 2016

Island County Public Works

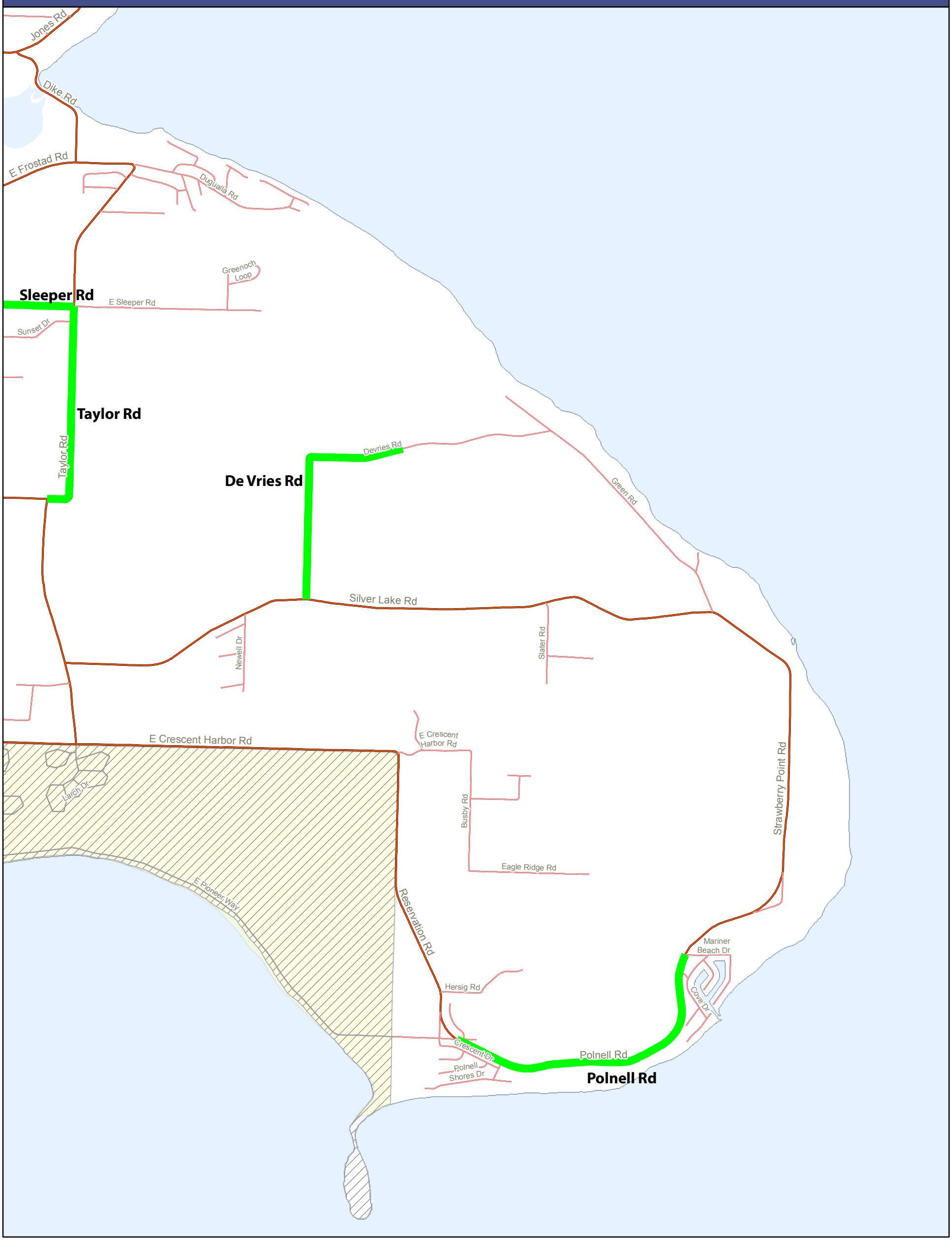

N

0 0.125 0.25 0.5
Miles

FINAL
2/18/2016

Proposed Surface

- Construction Pave
- Maintenance Pave
- 1-shot Seal Coat
- 1-shot Seal Coat w/ Fog Seal
- 2-shot Seal Coat w/ Fog Seal
- Ice Abatement

Existing Network

- State Highway
- County Collectors and Arterials
- County Local Roads
- Other Roads
- City Limits
- US Navy

MAP 4

Pavement Preservation Program 2016

Island County Public Works

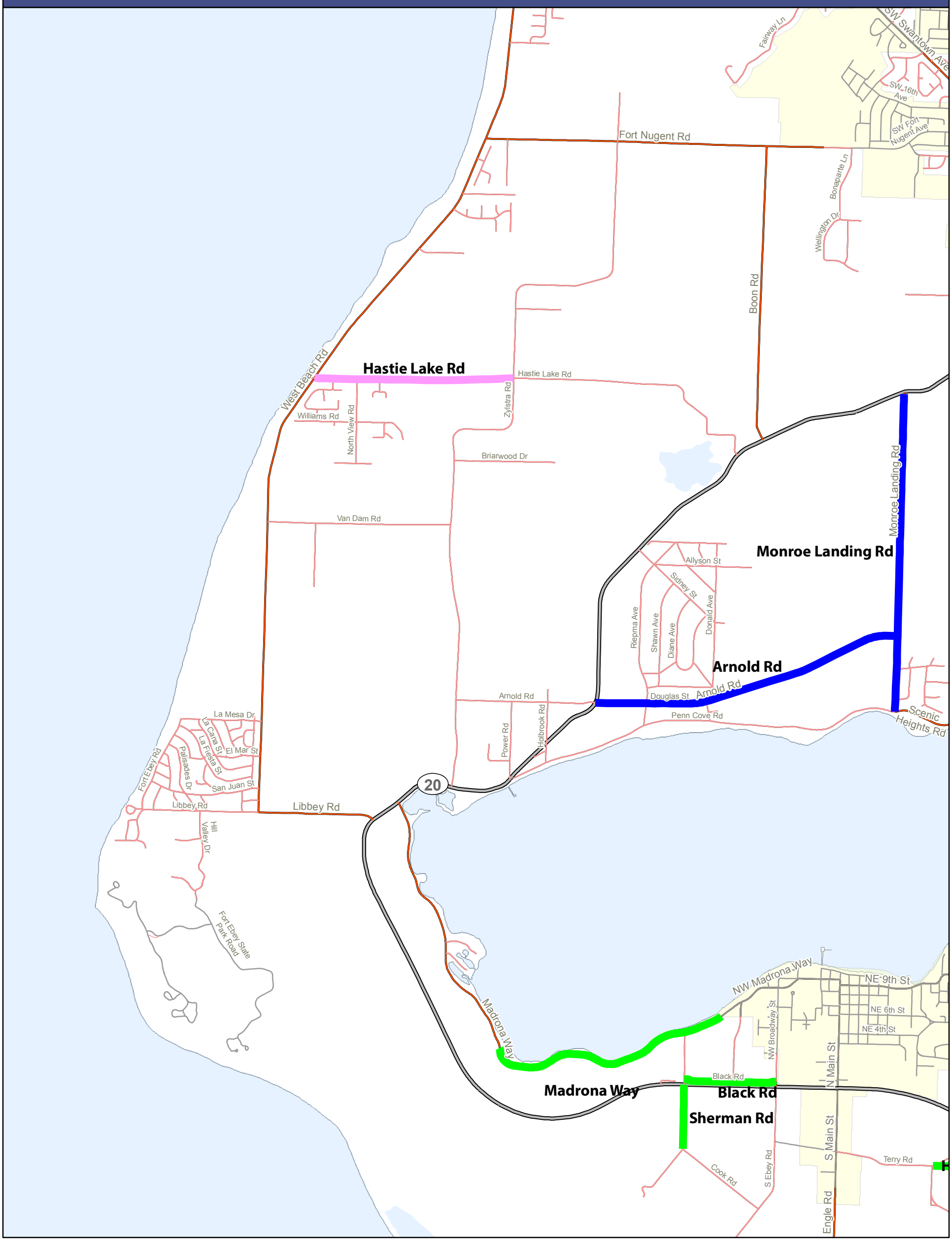

N

0 0.125 0.25 0.5
Miles

FINAL
2/18/2016

Proposed Surface

- Construction Pave
- Maintenance Pave
- 1-shot Seal Coat
- 1-shot Seal Coat w/ Fog Seal
- 2-shot Seal Coat w/ Fog Seal
- Ice Abatement

Existing Network

- State Highway
- County Collectors and Arterials
- County Local Roads
- Other Roads
- City Limits
- US Navy

MAP 5

Pavement Preservation Program 2016

Island County Public Works

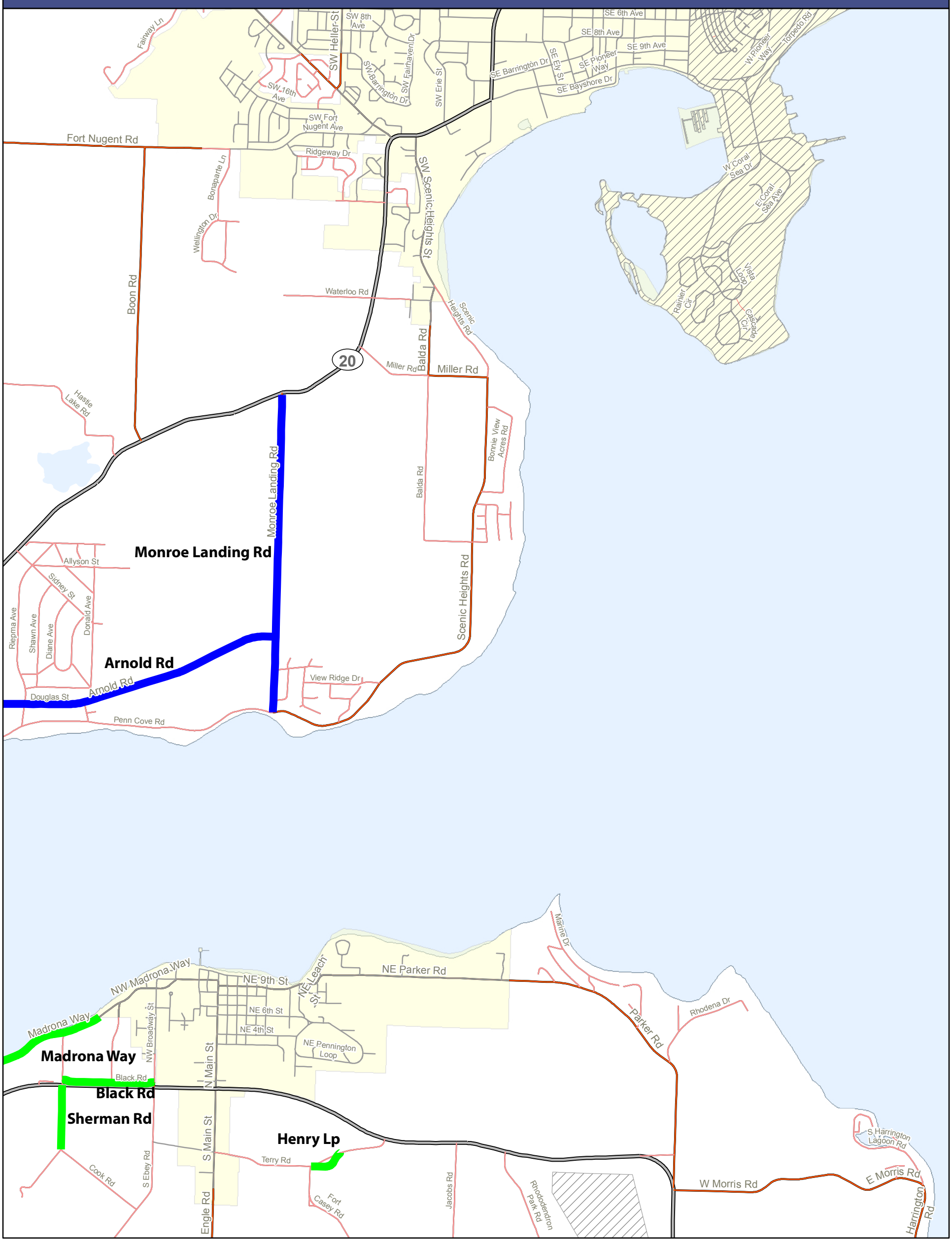

N

0 0.125 0.25 0.5
Miles

FINAL
2/18/2016

Proposed Surface

- Construction Pave
- Maintenance Pave
- 1-shot Seal Coat
- 1-shot Seal Coat w/ Fog Seal
- 2-shot Seal Coat w/ Fog Seal
- Ice Abatement

Existing Network

- State Highway
- County Collectors and Arterials
- County Local Roads
- Other Roads
- City Limits
- US Navy

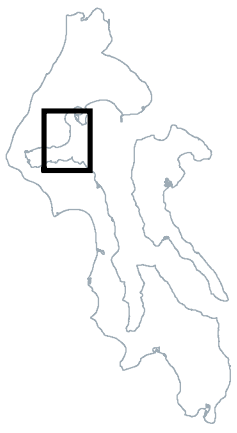

MAP 6

Pavement Preservation Program 2016

Island County Public Works

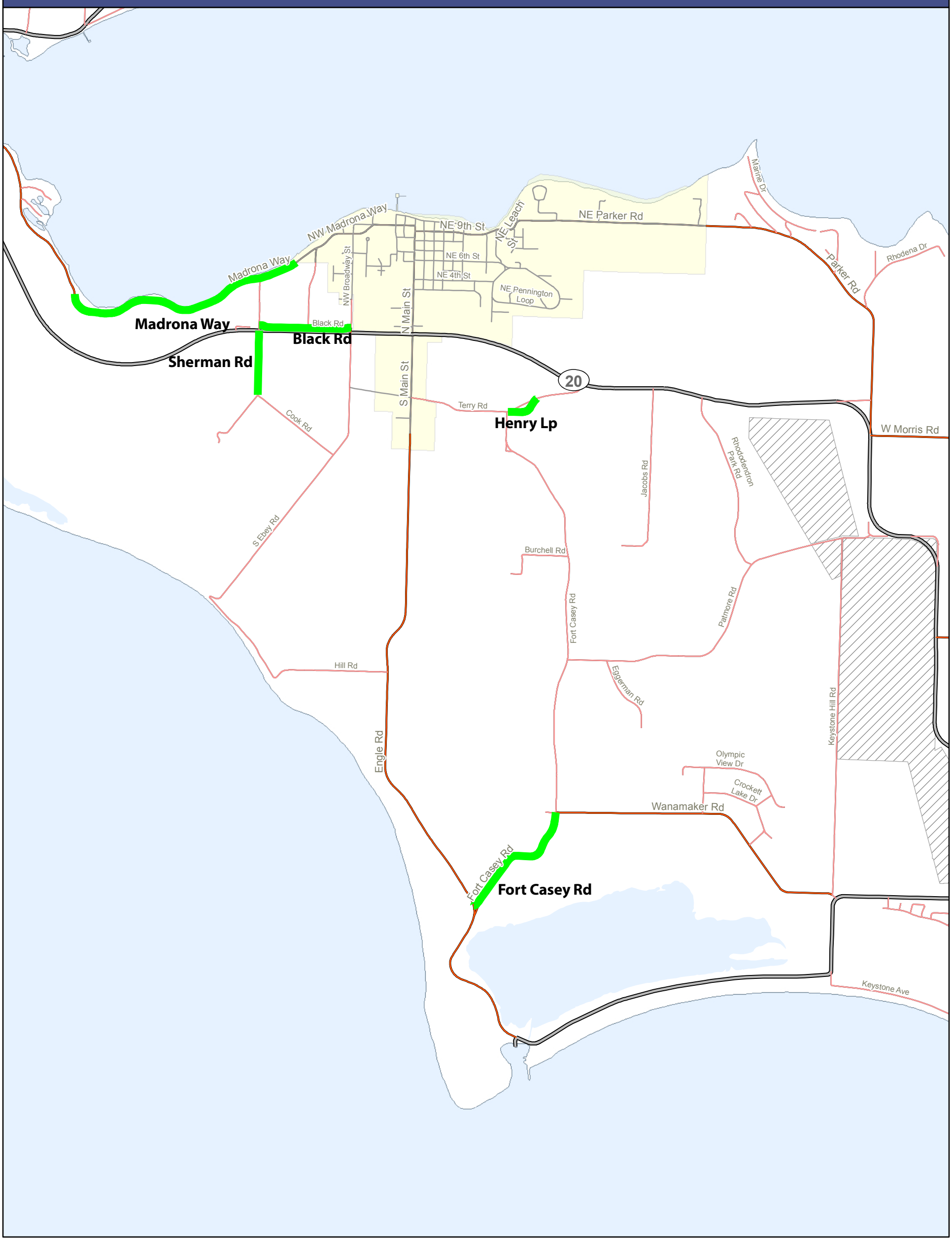

N

0 0.125 0.25 0.5
Miles

FINAL
2/18/2016

Proposed Surface

- Construction Pave
- Maintenance Pave
- 1-shot Seal Coat
- 1-shot Seal Coat w/ Fog Seal
- 2-shot Seal Coat w/ Fog Seal
- Ice Abatement

Existing Network

- State Highway
- County Collectors and Arterials
- County Local Roads
- Other Roads
- City Limits
- US Navy

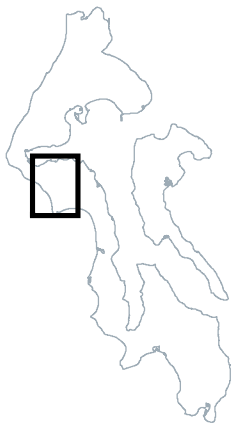

MAP 7

Pavement Preservation Program 2016

Island County Public Works

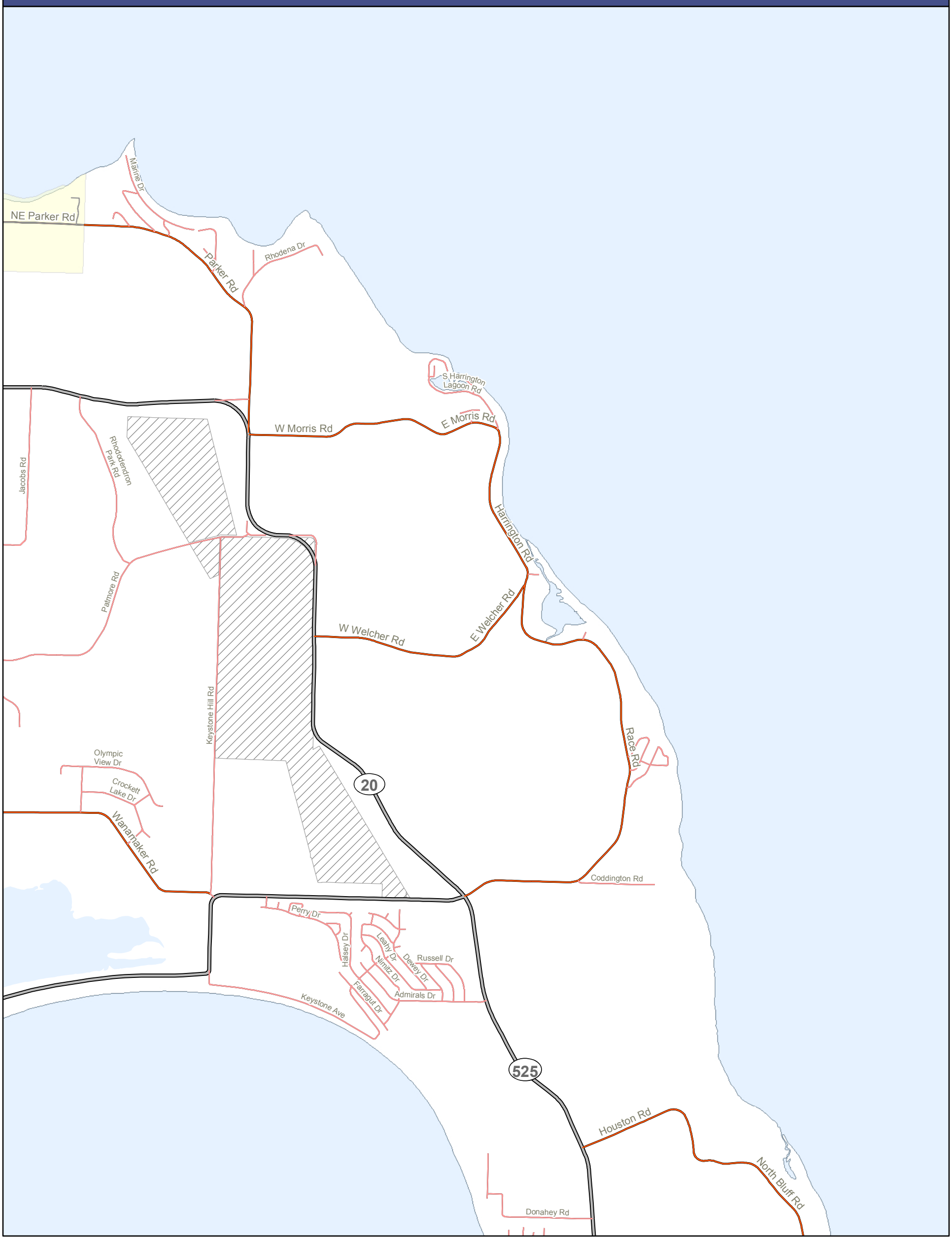

N

0 0.125 0.25 0.5
Miles

FINAL
2/18/2016

Proposed Surface

- Construction Pave
- Maintenance Pave
- 1-shot Seal Coat
- 1-shot Seal Coat w/ Fog Seal
- 2-shot Seal Coat w/ Fog Seal
- Ice Abatement

Existing Network

- State Highway
- County Collectors and Arterials
- County Local Roads
- Other Roads
- City Limits
- US Navy

MAP
8

Pavement Preservation Program 2016

Island County Public Works

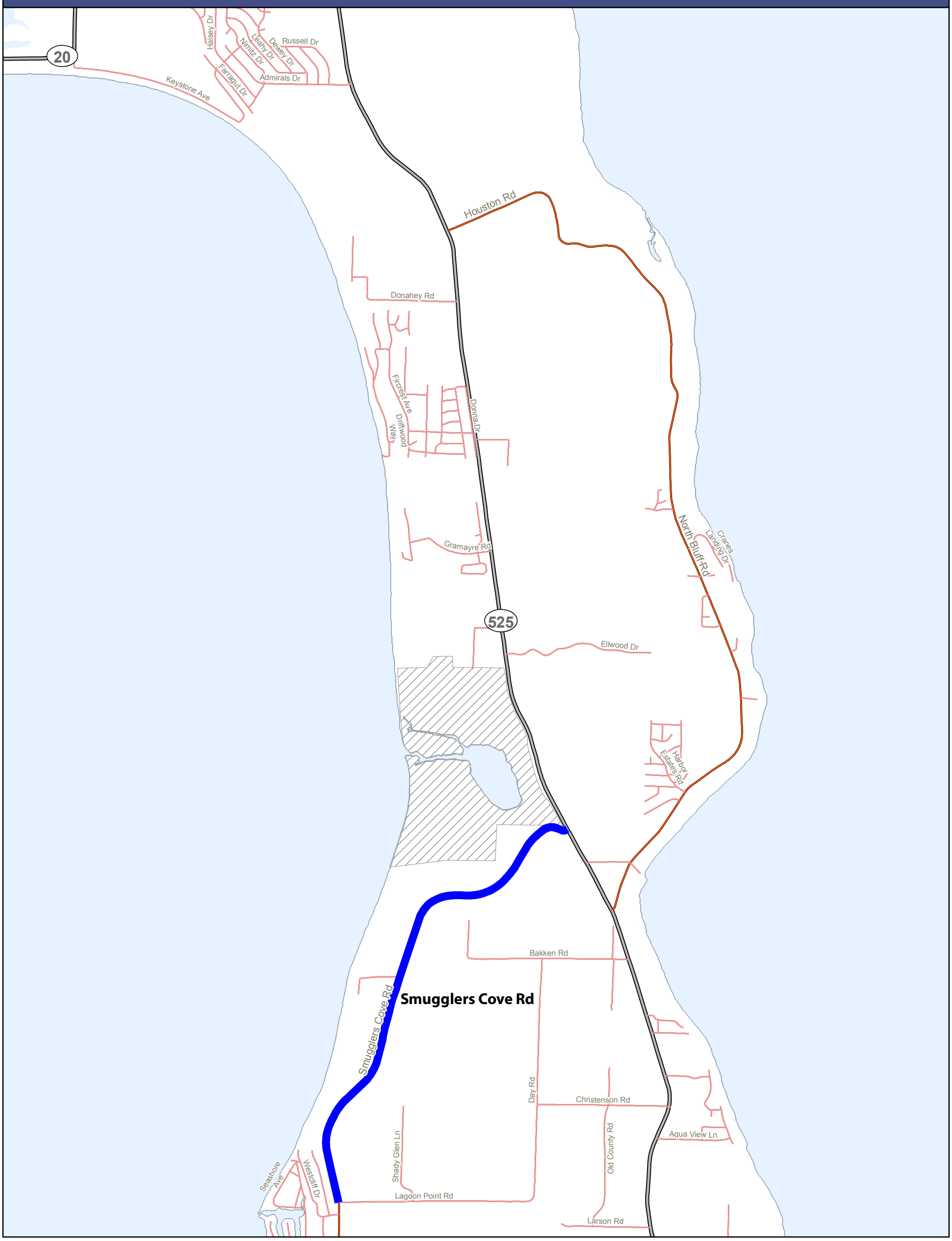

N

0 0.125 0.25 0.5
Miles

FINAL
2/18/2016

Proposed Surface

- Construction Pave
- Maintenance Pave
- 1-shot Seal Coat
- 1-shot Seal Coat w/ Fog Seal
- 2-shot Seal Coat w/ Fog Seal
- Ice Abatement

Existing Network

- State Highway
- County Collectors and Arterials
- County Local Roads
- Other Roads
- City Limits
- US Navy

MAP 9

Pavement Preservation Program 2016

Island County Public Works

Smugglers Cove Rd

Smugglers Cove Rd

Scurlock Rd/ Spyglass Dr

Magellan Dr

Sandpiper Rd

Scurlock Rd

Harbor Hills Dr

East Harbor Rd

North Bluff Rd
Bakken Rd
Day Rd
Christenson Rd
Aqua View Ln
Shady Glen Ln
Old County Rd
Lagoon Point Rd
Larson Rd
Seashore Ave
Westcliff Dr
Oceanside Dr
Steelhead Dr
Shorewood Ave
Lagoon View Dr
Rehberg Rd
Resort Rd
Smugglers Cove Rd
Classic Rd
525
Walden Loop
Honeymoon Lake Dr
Susana Dr
Spyglass Dr
Reindeer Rd
Spinnaker Dr
Honeymoon Bay Rd
Harbor Hills Dr
Bounty Loop
Mutiny Bay Rd
Scurlock Rd
Shipping View Dr
Bush Point Rd
Dolphin Dr
Shore Meadow Rd
Bercot Rd

N

0 0.125 0.25 0.5
Miles

FINAL
2/18/2016

Proposed Surface

- Construction Pave
- Maintenance Pave
- 1-shot Seal Coat
- 1-shot Seal Coat w/ Fog Seal
- 2-shot Seal Coat w/ Fog Seal
- Ice Abatement

Existing Network

- State Highway
- County Collectors and Arterials
- County Local Roads
- Other Roads
- City Limits
- US Navy

MAP 10

Pavement Preservation Program 2016

Island County Public Works

East Harbor Rd

Saratoga Rd

Harbor View Dr

Passage Way

Holmes View Dr

Fox Spit Rd

Bells Beach Rd

Wells Rd

Amble Rd

Resort Rd

Classic Rd

Brainers Rd

Beach Dr

Basswood Rd

Ander Park Rd

East Harbor Rd

Walden Loop

Honeymoon Lake Dr

Upper Harbor Dr

Skyline Dr

Cedar Hill Rd

Goss Lake Rd

Lone Lake Rd

Lakeside Dr

Keller Rd

Reindeer Rd

Spinnaker Dr

Honeymoon Bay Rd

Harbor Hills Dr

Goodell Rd

Andreason Rd

Bercot Rd

525

East Harbor Rd

East Harbor Rd

Bayview Rd

Bayview Rd

N

0 0.125 0.25 0.5

Miles

FINAL

2/18/2016

Proposed Surface

- Construction Pave
- Maintenance Pave
- 1-shot Seal Coat
- 1-shot Seal Coat w/ Fog Seal
- 2-shot Seal Coat w/ Fog Seal
- Ice Abatement

Existing Network

- State Highway
- County Collectors and Arterials
- County Local Roads
- Other Roads
- City Limits
- US Navy

MAP 11

Pavement Preservation Program 2016

Island County Public Works

Saratoga Rd

Brooks Hill Rd

Bayview Rd

Bayview Rd

Fox Spit Rd
Amble Rd
Brainers Rd
Wells Rd
Bells Beach Rd
Saratoga Rd
Lone Lake Rd
Cedar Hill Rd
Lakeside Dr
Goss Lake Rd
Keller Rd
Pinewood Cir
Brooks Hill Rd
Crawford Rd
Andreason Rd
Bayview Rd
April Dr
Hi Crest Rd
Thompson Rd
525
Useless Bay Ave
Millman Rd
Craw Rd
Coles Rd
Maxwelton Rd
Langley Rd
Bernie Rd
S East Camano Dr
South Camano Dr
1st St
2nd St
3rd St
6th St
De Bruyn Ave
Cascade Ave
Camano Ave
Piney Knoll Ln
Al Anderson Ave
Edgecliff Dr
Sandy Point Rd
Cedar Cir

N

0 0.125 0.25 0.5
Miles

FINAL
2/18/2016

Proposed Surface

- Construction Pave
- Maintenance Pave
- 1-shot Seal Coat
- 1-shot Seal Coat w/ Fog Seal
- 2-shot Seal Coat w/ Fog Seal
- Ice Abatement

Existing Network

- State Highway
- County Collectors and Arterials
- County Local Roads
- Other Roads
- City Limits
- US Navy

MAP 12

Pavement Preservation Program 2016

Island County Public Works

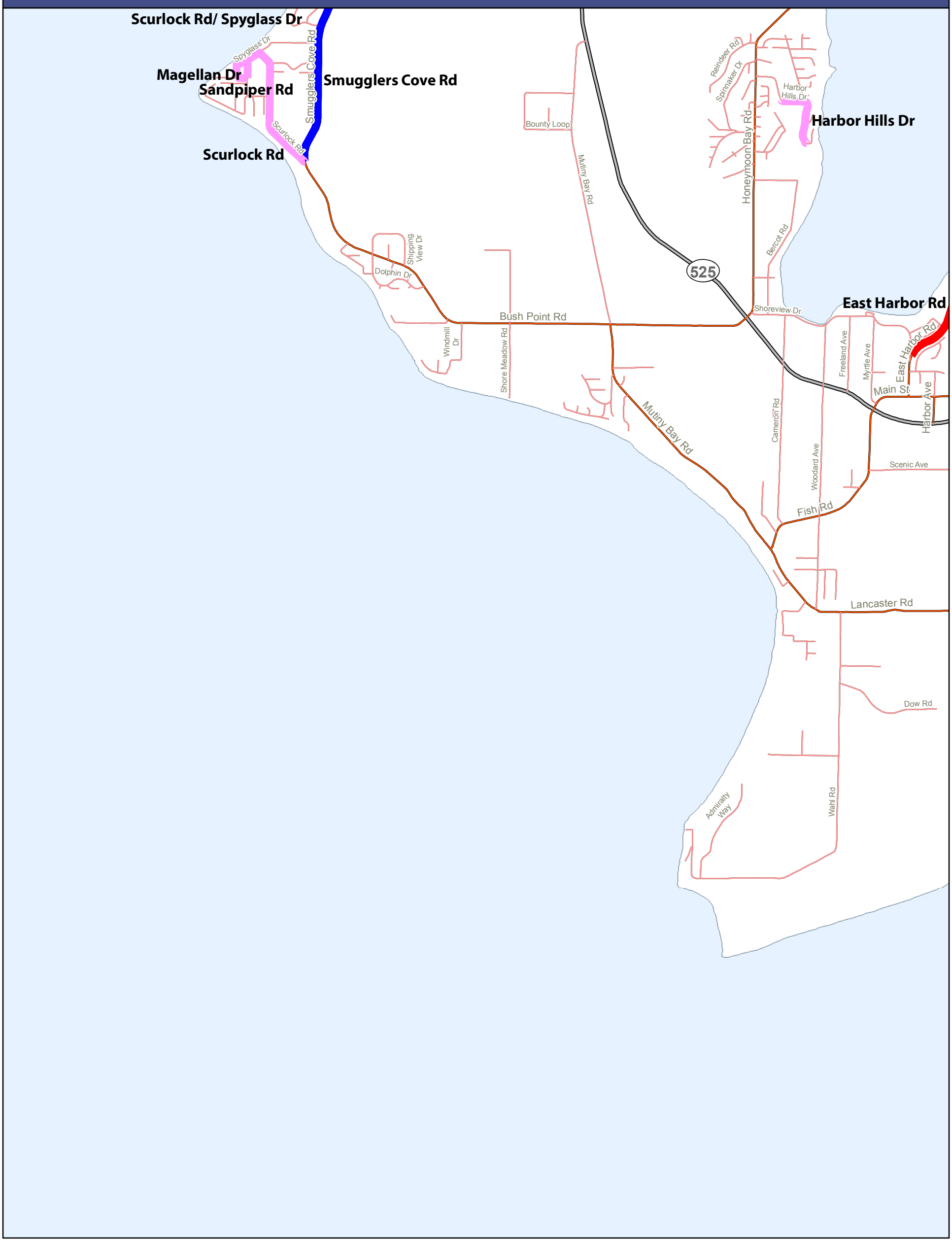

N

0 0.125 0.25 0.5
Miles

FINAL
2/18/2016

Proposed Surface

- Construction Pave
- Maintenance Pave
- 1-shot Seal Coat
- 1-shot Seal Coat w/ Fog Seal
- 2-shot Seal Coat w/ Fog Seal
- Ice Abatement

Existing Network

- State Highway
- County Collectors and Arterials
- County Local Roads
- Other Roads
- City Limits
- US Navy

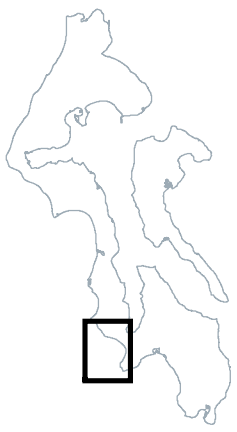

MAP
13

Pavement Preservation Program 2016

Island County Public Works

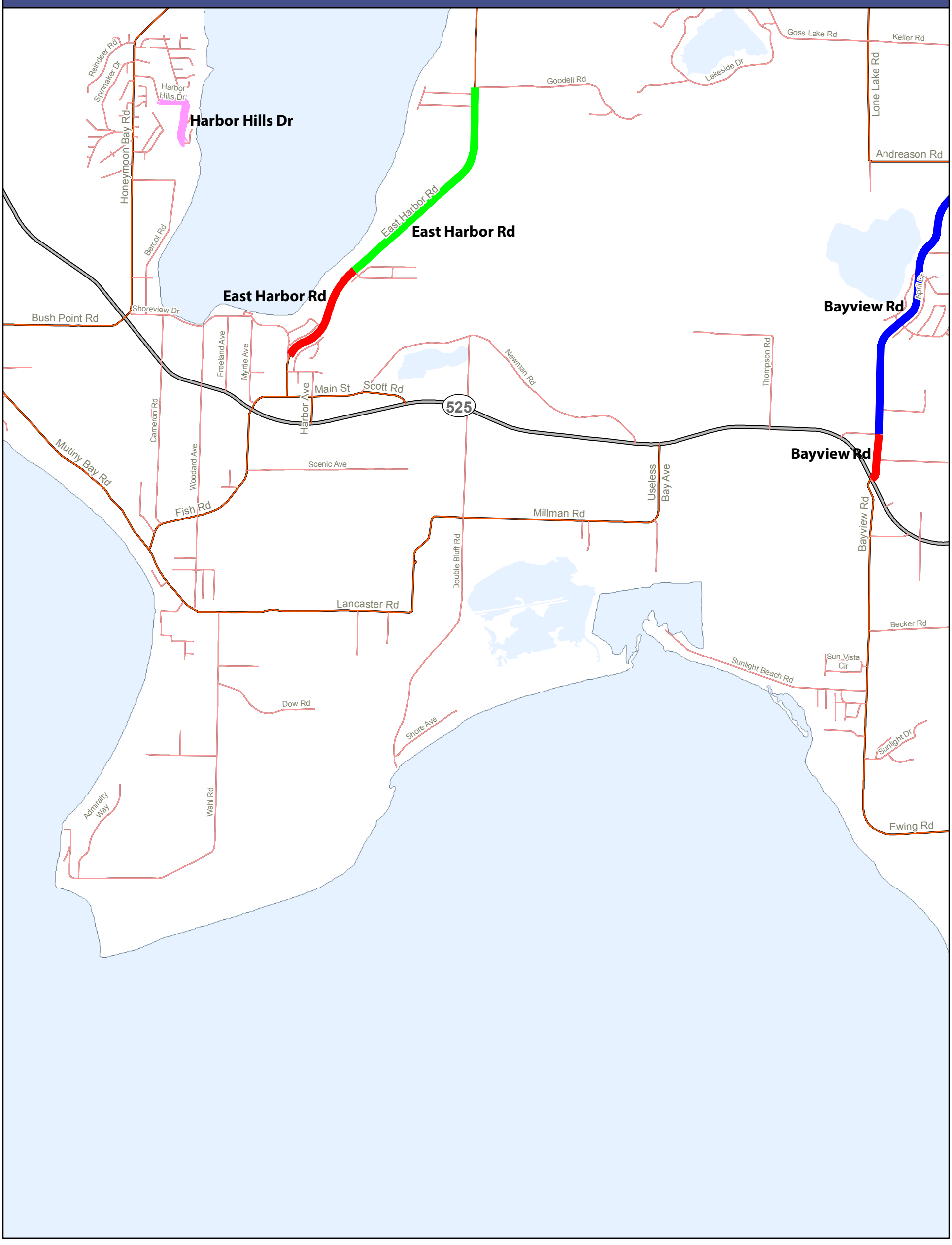

N

0 0.125 0.25 0.5
Miles

FINAL
2/18/2016

Proposed Surface

- Construction Pave
- Maintenance Pave
- 1-shot Seal Coat
- 1-shot Seal Coat w/ Fog Seal
- 2-shot Seal Coat w/ Fog Seal
- Ice Abatement

Existing Network

- State Highway
- County Collectors and Arterials
- County Local Roads
- Other Roads
- City Limits
- US Navy

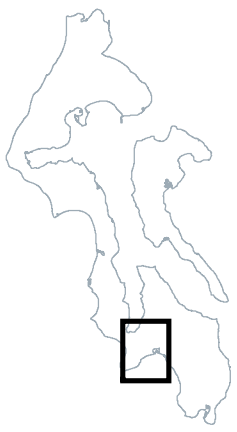

MAP 14

Pavement Preservation Program 2016

Island County Public Works

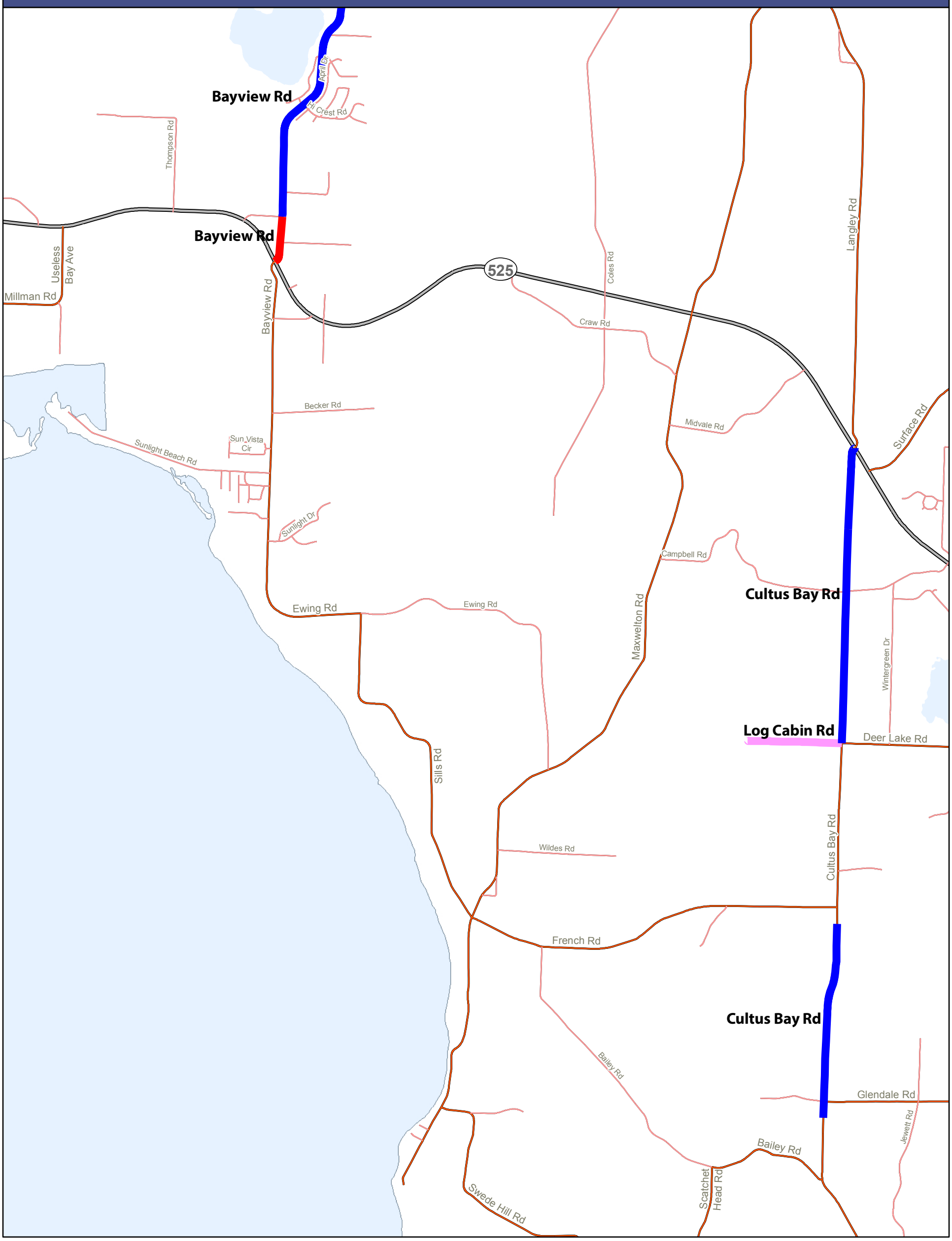

N

0 0.125 0.25 0.5
Miles

FINAL
2/18/2016

Proposed Surface

- Construction Pave
- Maintenance Pave
- 1-shot Seal Coat
- 1-shot Seal Coat w/ Fog Seal
- 2-shot Seal Coat w/ Fog Seal
- Ice Abatement

Existing Network

- State Highway
- County Collectors and Arterials
- County Local Roads
- Other Roads
- City Limits
- US Navy

MAP
15

Pavement Preservation Program 2016

Island County Public Works

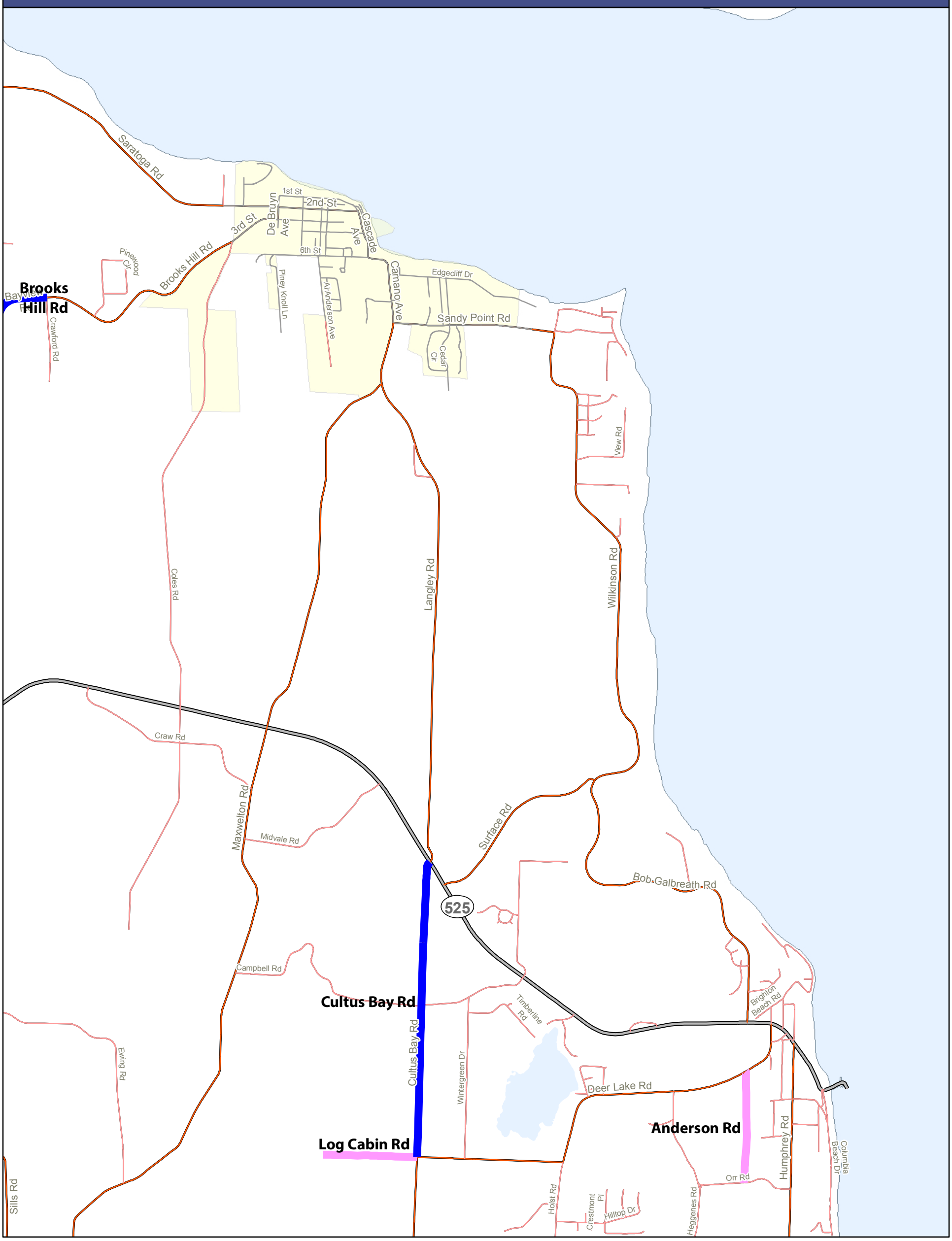

N

0 0.125 0.25 0.5
Miles

FINAL
2/18/2016

Proposed Surface

- Construction Pave
- Maintenance Pave
- 1-shot Seal Coat
- 1-shot Seal Coat w/ Fog Seal
- 2-shot Seal Coat w/ Fog Seal
- Ice Abatement

Existing Network

- State Highway
- County Collectors and Arterials
- County Local Roads
- Other Roads
- City Limits
- US Navy

MAP 16

Pavement Preservation Program 2016

Island County Public Works

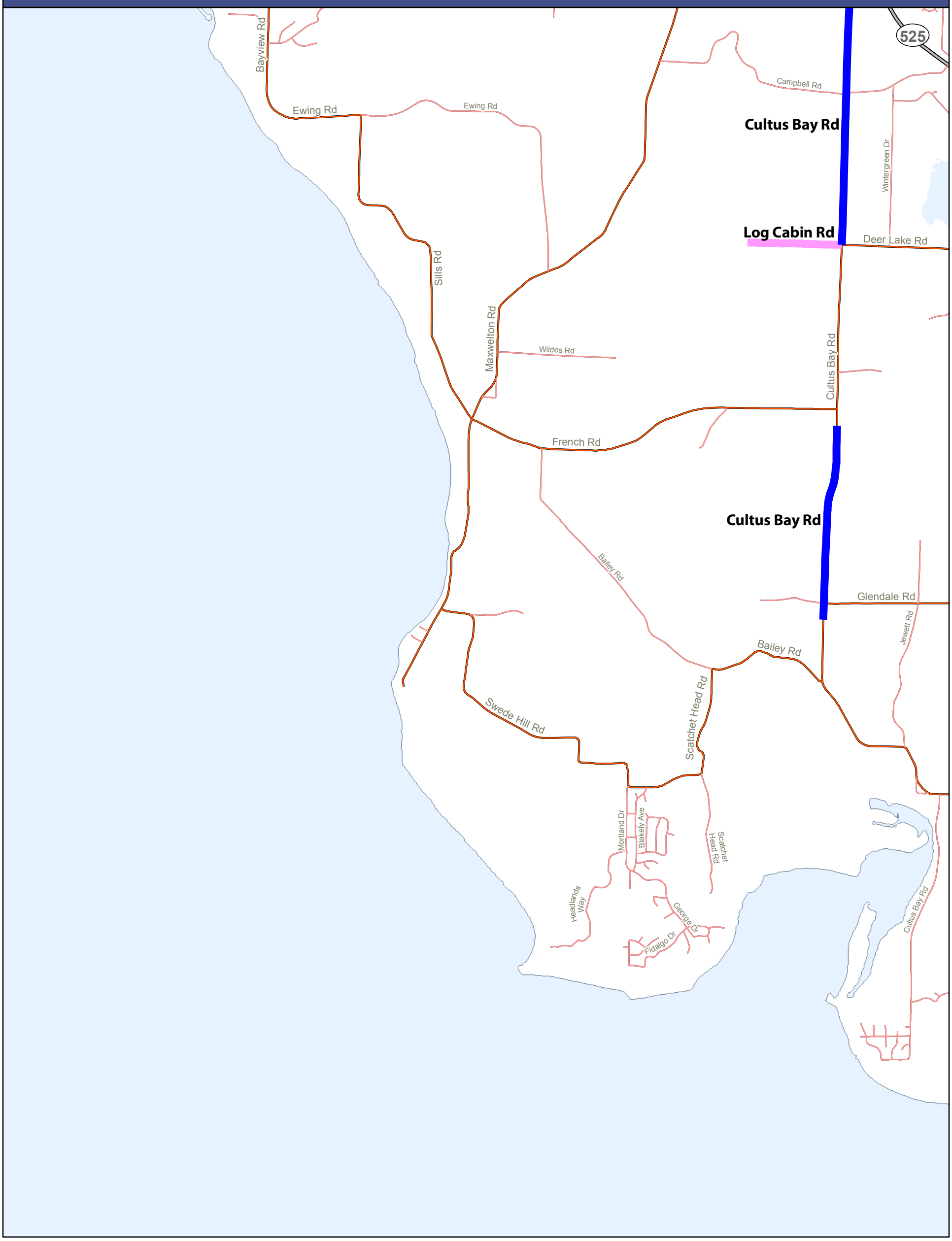

N

0 0.125 0.25 0.5
Miles

FINAL
2/18/2016

Proposed Surface

- Construction Pave
- Maintenance Pave
- 1-shot Seal Coat
- 1-shot Seal Coat w/ Fog Seal
- 2-shot Seal Coat w/ Fog Seal
- Ice Abatement

Existing Network

- State Highway
- County Collectors and Arterials
- County Local Roads
- Other Roads
- City Limits
- US Navy

MAP
17

Pavement Preservation Program 2016

Island County Public Works

Cultus Bay Rd

Log Cabin Rd

Anderson Rd

Cultus Bay Rd

Campbell Rd
Timberline Rd
525
Bob Galbreath Rd
Brighton Beach Rd
Ewing Rd
Wintergreen Dr
Deer Lake Rd
Orr Rd
Columbia Beach Dr
Crestmont Pl
Hilltop Dr
Heggenes Rd
Maxwelton Rd
Wildes Rd
Sills Rd
Cultus Bay Rd
Holst Rd
Rollinghill Rd
French Rd
Humphrey Rd
Bailey Rd
Glendale Rd
Jewett Rd
Bailey Rd
Swede Hill Rd
Scatchet Head Rd
Possession Rd
Mortland Dr
Blakely Ave
Scatchet Head Rd
Headlands Way
George Dr
Fidalgo Dr
Cultus Bay Rd
Possession Rd
Franklin Rd

N

0 0.125 0.25 0.5
Miles

FINAL
2/18/2016

Proposed Surface

- Construction Pave
- Maintenance Pave
- 1-shot Seal Coat
- 1-shot Seal Coat w/ Fog Seal
- 2-shot Seal Coat w/ Fog Seal
- Ice Abatement

Existing Network

- State Highway
- County Collectors and Arterials
- County Local Roads
- Other Roads
- City Limits
- US Navy

MAP
18

Pavement Preservation Program 2016

Island County Public Works

Stanwood St
Utsalady Rd
Utsalady Road
Sundin Drive
Juniper Beach Road
Juniper Ln
Juniper Pointe Ln/ Ocean Dr
Can Ku Rd
Sapphire Dr
Lake Grove Road
Moe Rd

Utsalady Rd
Vista Del Mar St
Chick Rd
Arrowhead Rd
Lindsay Rd
E North Camano Dr
Hanstad Rd
Moore Rd
Rekdal Rd
Good Rd
532
Livingston Bay Shore Dr
Juniper Beach Rd
Sundin Dr
Ell Rd
Smith Rd
E Cross Island Rd
Woodland Dr
N East Camano Dr
N Sunrise Blvd
Shumway Rd
Durr Rd
Livingston Bay Rd
N Sapphire Dr
N Lake Grove Rd
S Sunrise Blvd
Russell Rd
E Camano Hill Rd
Iverson Rd
Iverson Beach Rd
Barnum Rd
S East Camano Dr
Lehman Dr

N

0 0.125 0.25 0.5
Miles

FINAL
2/18/2016

Proposed Surface
- Construction Pave
- Maintenance Pave
- 1-shot Seal Coat
- 1-shot Seal Coat w/ Fog Seal
- 2-shot Seal Coat w/ Fog Seal
- Ice Abatement

Existing Network
- State Highway
- County Collectors and Arterials
- County Local Roads
- Other Roads
- City Limits
- US Navy

MAP 19

Pavement Preservation Program 2016

Island County Public Works

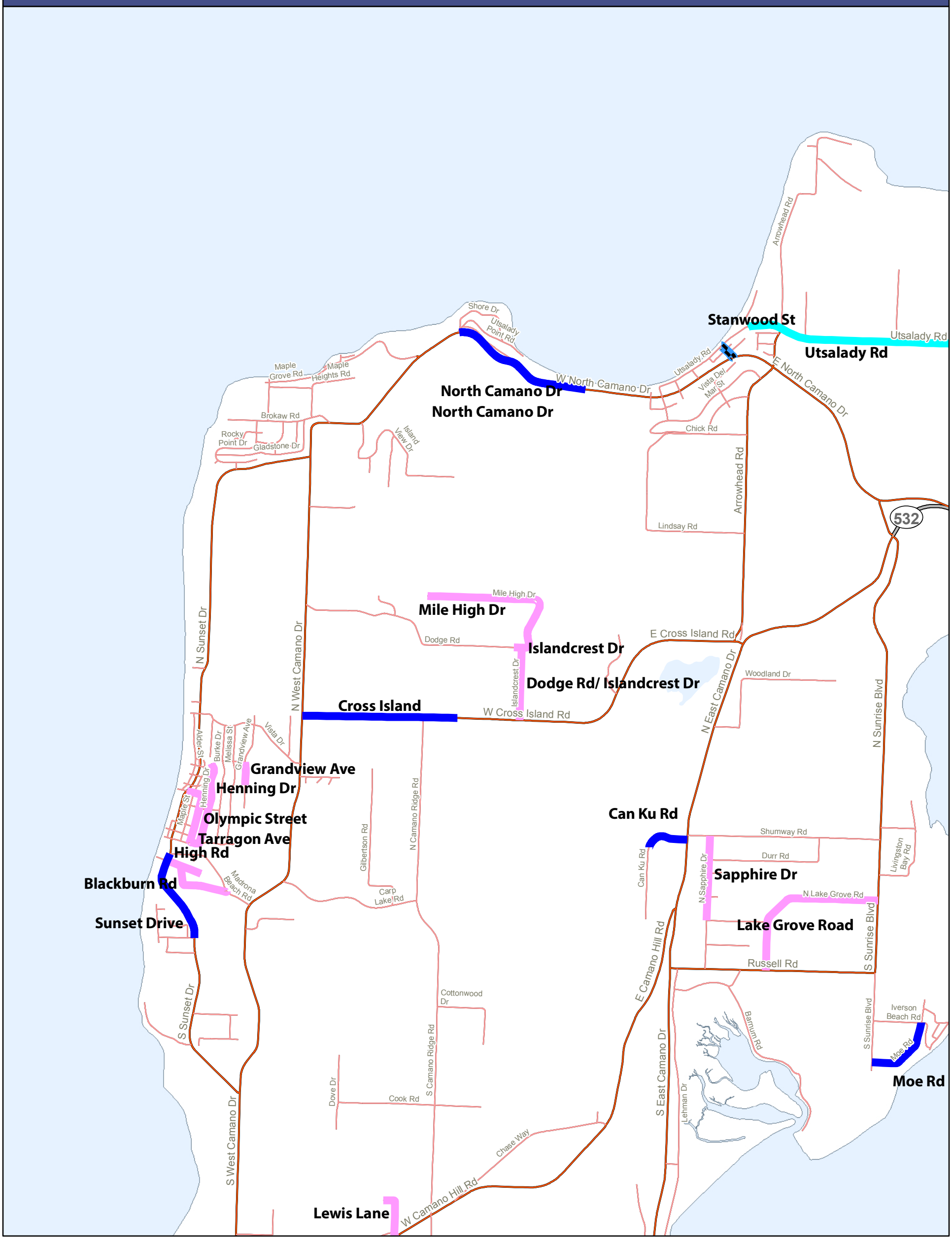

N

0 0.125 0.25 0.5
Miles

FINAL
2/18/2016

Proposed Surface

- Construction Pave
- Maintenance Pave
- 1-shot Seal Coat
- 1-shot Seal Coat w/ Fog Seal
- 2-shot Seal Coat w/ Fog Seal
- Ice Abatement

Existing Network

- State Highway
- County Collectors and Arterials
- County Local Roads
- Other Roads
- City Limits
- US Navy

MAP 20

Pavement Preservation Program 2016

Island County Public Works

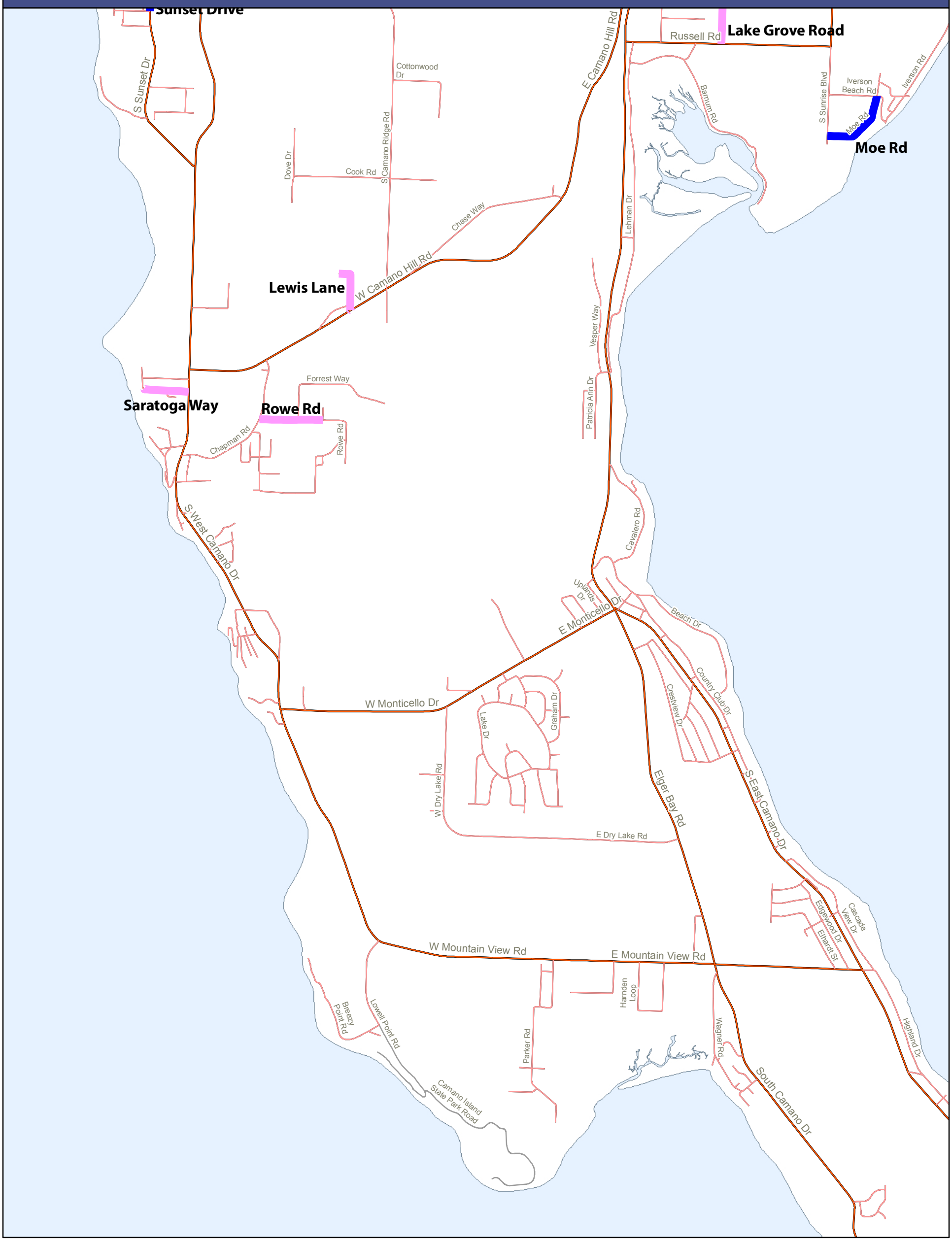

N

0 0.125 0.25 0.5
Miles

FINAL
2/18/2016

Proposed Surface

- Construction Pave
- Maintenance Pave
- 1-shot Seal Coat
- 1-shot Seal Coat w/ Fog Seal
- 2-shot Seal Coat w/ Fog Seal
- Ice Abatement

Existing Network

- State Highway
- County Collectors and Arterials
- County Local Roads
- Other Roads
- City Limits
- US Navy

MAP 21

Pavement Preservation Program 2016

Island County Public Works

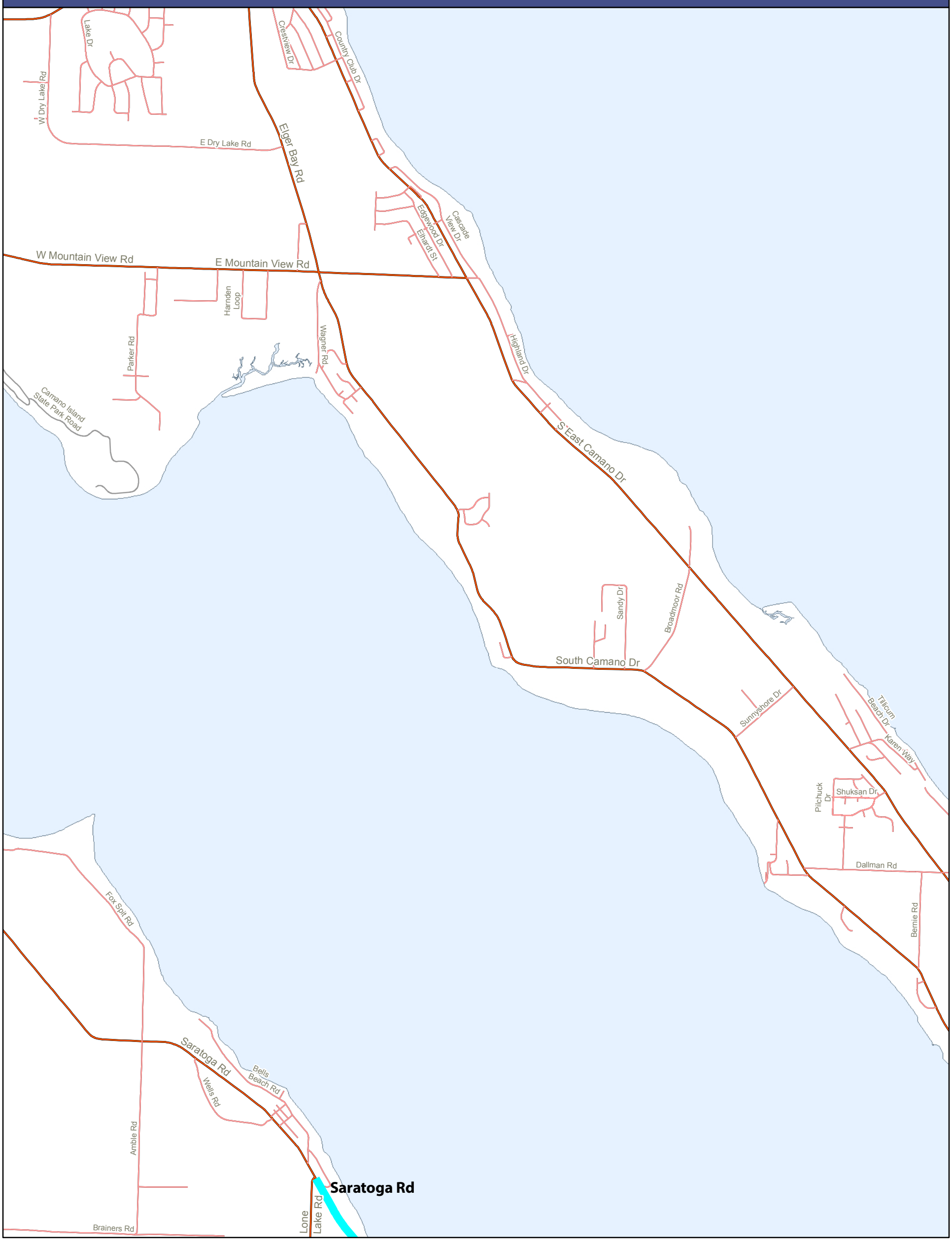

N

0 0.125 0.25 0.5
Miles

FINAL
2/18/2016

Proposed Surface

- Construction Pave
- Maintenance Pave
- 1-shot Seal Coat
- 1-shot Seal Coat w/ Fog Seal
- 2-shot Seal Coat w/ Fog Seal
- Ice Abatement

Existing Network

- State Highway
- County Collectors and Arterials
- County Local Roads
- Other Roads
- City Limits
- US Navy

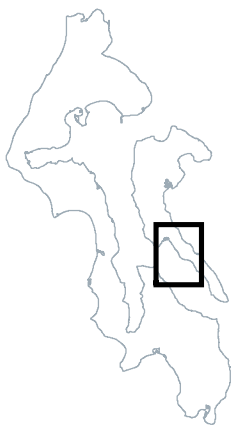

MAP 22

Pavement Preservation Program 2016

Island County Public Works

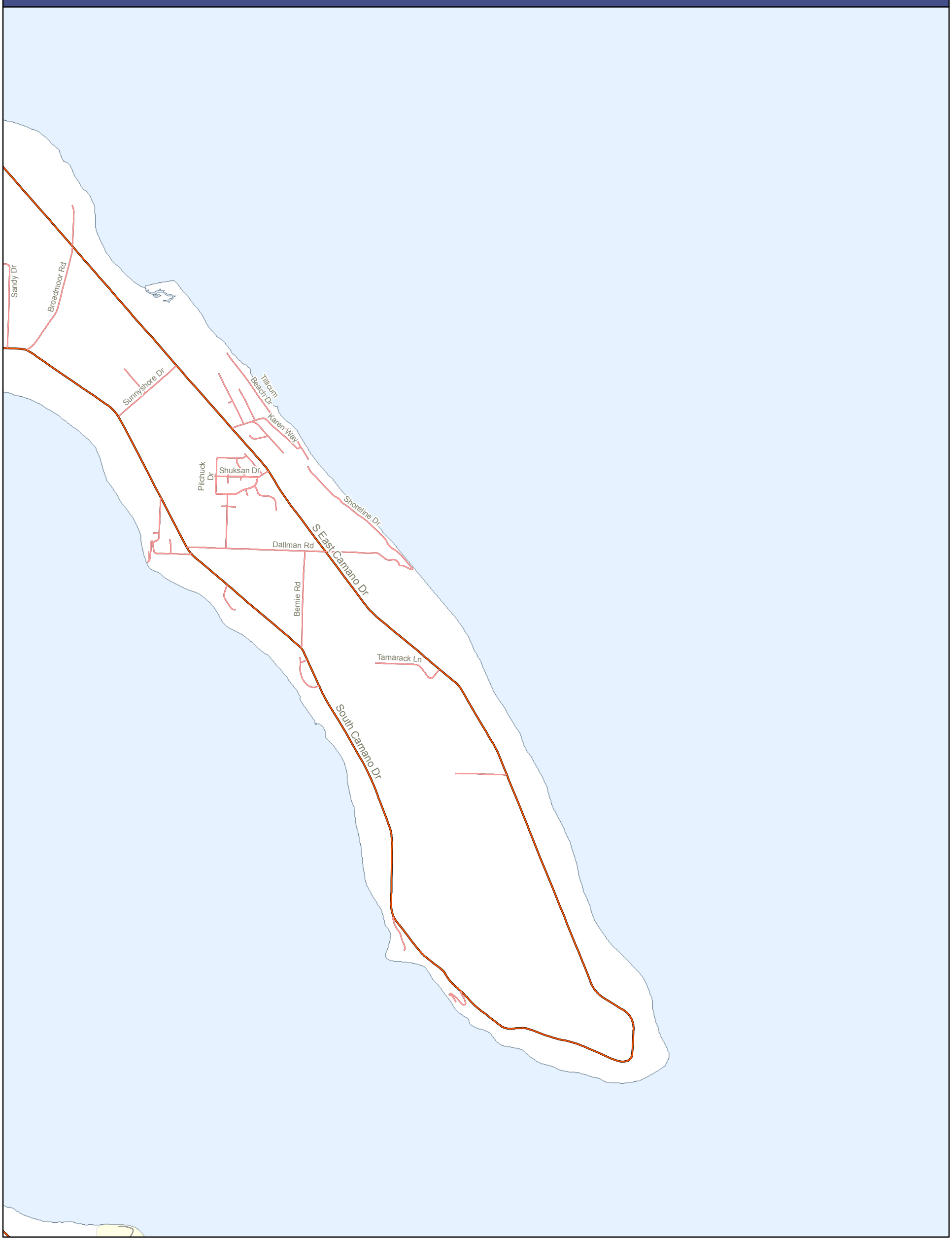

N

0 0.125 0.25 0.5
Miles

FINAL
2/18/2016

Proposed Surface

- Construction Pave
- Maintenance Pave
- 1-shot Seal Coat
- 1-shot Seal Coat w/ Fog Seal
- 2-shot Seal Coat w/ Fog Seal
- Ice Abatement

Existing Network

- State Highway
- County Collectors and Arterials
- County Local Roads
- Other Roads
- City Limits
- US Navy

MAP
23