

BEFORE THE BOARD OF COUNTY COMMISSIONERS  
OF ISLAND COUNTY, WASHINGTON

IN THE MATTER OF ADOPTION OF )  
ISLAND COUNTY'S SIX-YEAR ) RESOLUTION NO. C- 65 -20  
TRANSPORTATION IMPROVEMENT ) R- 26 -20  
PROGRAM FOR THE YEARS 2021-2026 )

**WHEREAS**, the County Engineer, in accordance with RCW 36.70A.070, 36.81.121 and WAC 136-14-040, has submitted his recommended plan for construction of roads for the years 2021 through 2026; and

**WHEREAS**, the Board certified that a priority array of the County Arterial System was prepared by the County Engineer and available during the preparation of this program; and


**WHEREAS**, the Island County Board of County Commissioners, on August 5, 2020 reviewed this program and found it in compliance with the Island County Comprehensive Plan;


**NOW, THEREFORE, BE IT HEREBY RESOLVED** by the Island County Board of Commissioners that the Six-Year Transportation Improvement Program for 2021 through 2026, attached as exhibit A, as submitted this date, is hereby adopted.

ADOPTED this 22 day of September, 2020.


BOARD OF COUNTY COMMISSIONERS  
ISLAND COUNTY, WASHINGTON



  
\_\_\_\_\_  
Janet St. Clair, Chair

  
\_\_\_\_\_  
Helen Price Johnson, Member

  
\_\_\_\_\_  
Jill Johnson, Member

ATTEST:   
Virginia Shaddy  
Clerk of the Board

# Island County Six Year Transportation Improvement Plan

C-65-20 / R-26-20

Key: (PE) = Preliminary Engineering, (RW) = Right of Way, (CN) = Construction

Resolution: Public Hearing Draft

#	Project Name/Fund	Year												PHASE TOTAL		6 YEAR	
		2021	2022	2023	2024	2025	2026	2027	2028	2029	2030	2031	2032	PE	RW	CN	TOTALS
<b>MISC. HMA STRUCTURAL OVERLAY: Annual asphalt paving on various roads as needed</b>																	
1	CAPP	-	390.0	-	397.0	-	404.0	-	411.0	-	418.0	-	425.0	-	432.0	-	2,445.0
	Road	68.0	15.0	69.0	15.0	70.0	15.0	71.0	15.0	72.0	15.0	73.0	15.0	74.0	15.0	75.0	513.0
	<b>PROJECT TOTAL</b>	68.0	405.0	69.0	412.0	70.0	419.0	71.0	426.0	72.0	433.0	73.0	440.0	74.0	447.0	75.0	2,958.0
<b>MISC. RW, MINOR SAFETY IMPROVEMENTS AND PROJECT DEVELOPMENT: Small projects to improve safety, or initial project development</b>																	
2	Road	22.0	60.0	128.0	22.0	60.0	128.0	22.0	60.0	128.0	22.0	60.0	128.0	22.0	60.0	128.0	1,280.0
	<b>PROJECT TOTAL</b>	22.0	60.0	128.0	22.0	60.0	128.0	22.0	60.0	128.0	22.0	60.0	128.0	22.0	60.0	128.0	1,280.0
<b>MISC. INTERSECTION ALIGNMENT IMPROVEMENT PROJECTS: Improving safety by realigning intersections to close to perpendicular (minor projects)</b>																	
3	Road	10.0	30.0	58.0	10.0	30.0	58.0	10.0	30.0	58.0	10.0	30.0	58.0	10.0	30.0	58.0	588.0
	<b>PROJECT TOTAL</b>	10.0	30.0	58.0	10.0	30.0	58.0	10.0	30.0	58.0	10.0	30.0	58.0	10.0	30.0	58.0	588.0
<b>MISC. GUARDRAIL PROJECTS: Addition of guardrails as needed to improve safety</b>																	
4	Road	10.0	58.0	10.0	58.0	10.0	58.0	10.0	58.0	10.0	58.0	10.0	58.0	10.0	58.0	10.0	408.0
	<b>PROJECT TOTAL</b>	10.0	58.0	10.0	58.0	10.0	58.0	10.0	58.0	10.0	58.0	10.0	58.0	10.0	58.0	10.0	408.0
<b>SHOULDER WIDENING PROGRAM: Ongoing program to cover design, right of way acquisition, and construction of additional shoulder width</b>																	
5	Road	46.0	150.0	326.0	46.0	150.0	326.0	46.0	150.0	326.0	46.0	150.0	326.0	46.0	150.0	326.0	3,132.0
	<b>PROJECT TOTAL</b>	46.0	150.0	326.0	46.0	150.0	326.0	46.0	150.0	326.0	46.0	150.0	326.0	46.0	150.0	326.0	3,132.0
<b>SWEDE HILL ROAD / BURLEY ROAD INTERSECTION IMPROVEMENTS: Improve safety by realigning the Burley Road approach to Swede Hill Road</b>																	
6	Road	-	-	-	5.0	-	-	-	5.0	-	-	-	5.0	-	-	5.0	59.0
	<b>PROJECT TOTAL</b>	-	-	-	5.0	-	-	-	5.0	-	-	-	5.0	-	-	5.0	59.0
<b>SCURLOCK ROAD / SMUGGLERS COVE ROAD SIGHT DISTANCE IMPROVEMENTS: Improve sight distance along Smugglers Cove Road in the vicinity of Scurlock Road</b>																	
7	Road	40.0	30.0	150.0	-	-	-	-	-	-	-	-	-	-	-	40.0	220.0
	<b>PROJECT TOTAL</b>	40.0	30.0	150.0	-	-	-	-	-	-	-	-	-	-	-	40.0	220.0
<b>MONKEY HILL ROAD / HENRI ROAD REALIGNMENT: Improve safety by realigning the intersection</b>																	
8	Road	50.0	150.0	-	25.0	150.0	-	1,740.0	-	-	-	-	-	-	-	75.0	2,115.0
	<b>PROJECT TOTAL</b>	50.0	150.0	-	25.0	150.0	-	1,740.0	-	-	-	-	-	-	-	75.0	2,115.0
<b>FREELAND BUSINESS DISTRICT INTERSECTION IMPROVEMENTS: Installation of one compact roundabout</b>																	
9	Road	-	-	-	-	-	-	-	-	-	-	-	-	110.0	-	88.0	748.0
	<b>PROJECT TOTAL</b>	-	-	-	-	-	-	-	-	-	-	-	-	110.0	-	88.0	748.0

C-65-20 / R-26-20

Key: (PE) = Preliminary Engineering, (RW) = Right of Way, (CN) = Construction.

Resolution: Public Hearing Draft

#	Project Name/Fund Description	2021		2022		2023		2024		2025		2026		PHASE TOTAL	6 YEAR TOTALS
		PE	RW	PE	RW	PE	RW	PE	RW	PE	RW	PE	RW		
<b>EAST CAMANO DRIVE / CROSS ISLAND ROAD INTERSECTION IMPROVEMENTS: Intersection improvements at East Camano Drive / Cross Island Road / Arrowhead Road</b>															
10	Disc.	-	-	-	-	-	-	-	-	-	1,920.0	-	-	-	-
	Road	-	-	-	-	400.0	-	400.0	500.0	-	1,640.0	-	-	440.0	360.0
<b>PROJECT TOTAL</b>		-	-	-	-	400.0	-	400.0	500.0	-	4,000.0	-	-	800.0	800.0
<b>AULT FIELD ROAD / GOLDIE ROAD INTERSECTION IMPROVEMENT: Intersection improvements at Ault Field Rd / Goldie Rd.</b>															
11	Road	100.0	-	-	-	-	-	-	-	-	-	-	-	100.0	550.0
	<b>PROJECT TOTAL</b>	100.0	-	-	-	-	-	-	-	-	-	-	-	100.0	550.0
<b>HEGGENES ROAD INTERSECTION REALIGNMENTS: Improve safety by realigning Heggennes Rd / Holtz Rd and Heggennes Rd / Orr Rd</b>															
12	Road	-	-	65.0	-	65.0	-	-	-	-	-	-	-	130.0	520.0
	<b>PROJECT TOTAL</b>	-	-	65.0	-	65.0	-	-	-	-	-	-	-	130.0	520.0
<b>ARROWHEAD ROAD SAFETY IMPROVEMENTS: Potential safety improvements to include shoulder widening, object removal, and separated walkways</b>															
13	Road	-	-	-	-	-	-	-	-	-	-	-	-	2,890.0	2,890.0
	<b>PROJECT TOTAL</b>	-	-	-	-	-	-	-	-	-	-	-	-	2,890.0	2,890.0
<b>SUNRISE BOULEVARD SHOULDER WIDENING: Shoulder widening on Sunrise Boulevard from SR 532 to Russell Rd.</b>															
14	Road	10.0	150.0	-	-	-	-	-	-	-	-	-	-	10.0	150.0
	<b>PROJECT TOTAL</b>	10.0	150.0	-	-	-	-	-	-	-	-	-	-	10.0	150.0
<b>SCENIC HEIGHTS ROAD SHOULDER WIDENING: Shoulder widening on Scenic Heights Rd. from Monroe Landing Rd. to north of Balda Rd.</b>															
15	Road	64.0	80.0	-	50.0	80.0	-	20.0	-	-	-	-	-	134.0	160.0
	<b>PROJECT TOTAL</b>	64.0	80.0	-	50.0	80.0	-	20.0	-	-	-	-	-	134.0	160.0
<b>WHIDBEY AIRPARK LIGHT INDUSTRIAL ZONE ACCESS: Provide public access to the light industrial zoned portion of Crawford Rd. (private)</b>															
16	County	-	-	-	-	-	-	-	-	-	875.0	-	-	-	875.0
	Disc.	-	-	-	-	-	-	-	-	-	1,750.0	-	-	-	1,750.0
17	County	-	-	-	-	-	-	-	-	-	750.0	-	-	-	750.0
	Disc.	-	-	-	-	-	-	-	-	-	1,750.0	-	-	-	1,750.0
<b>PROJECT TOTAL</b>		-	-	-	-	-	-	-	-	-	3,175.0	-	-	-	3,175.0
<b>ISLAND COUNTY GUARDRAIL REPLACEMENT: Grant funds to replace guardrail on roads with 50 mph speed limits within Island County</b>															
17	HSIP	-	-	-	-	-	-	-	-	-	-	-	-	-	-
	Road	6.0	-	-	-	-	-	-	-	-	-	-	-	6.0	750.0
<b>PROJECT TOTAL</b>		6.0	-	-	-	-	-	-	-	-	-	-	6.0	750.0	

Key: (PE) = Preliminary Engineering, (RW) = Right of Way, (CN) = Construction.

Resolution: Public Hearing Draft

*C-65-20 / R-26-20*

#	Project Name/Fund Description	2021		2022		2023		2024		2025		2026		PHASE TOTAL		6 YEAR TOTALS
		PE	RW	PE	RW	PE	RW	PE	RW	PE	RW	PE	RW	PE	RW	
18	BARNUM ROAD SHOULDER STABILIZATION: Repair failing shoulder on Barnum Rd.															
	Road	-	250.0	-	-	-	-	-	-	-	-	-	-	-	250.0	250.0
	PROJECT TOTAL	-	250.0	-	-	-	-	-	-	-	-	-	-	-	250.0	250.0
19	GECK ROAD SHOULDER STABILIZATION: Repair failing shoulder on Geck Rd.															
	Road	-	152.0	-	-	-	-	-	-	-	-	-	-	-	152.0	152.0
	PROJECT TOTAL	-	152.0	-	-	-	-	-	-	-	-	-	-	-	152.0	152.0
20	LAGOON VIEW DRIVE SHOULDER STABILIZATION: Repair failing shoulder and road sub-surface on Lagoon View Dr.															
	Road	35.0	-	335.0	-	-	-	-	-	-	-	-	-	-	35.0	370.0
	PROJECT TOTAL	35.0	-	335.0	-	-	-	-	-	-	-	-	-	-	35.0	370.0
21	PENIN COVE RD STABILIZATION REALIGNMENT: Re-align roadway due to shoulder/bluff deterioration															
	Road	60.0	-	325.0	-	-	-	-	-	-	-	-	-	-	60.0	385.0
	PROJECT TOTAL	60.0	-	325.0	-	-	-	-	-	-	-	-	-	-	60.0	385.0
22	SR 20 SHOULDER WIDENING RACE RD TO WELCHER RD PLUS: Partner with WSDOT and grant to widen shoulders along SR 20 from Race Rd. to past Welch Rd.															
	HI/PI/US	-	151.0	-	-	-	-	-	-	-	-	-	-	-	151.0	151.0
	Road	-	24.0	-	55.0	-	113.0	-	130.0	-	-	-	-	-	79.0	322.0
	STBG	-	29.0	-	400.0	-	836.0	-	970.0	-	-	-	-	-	429.0	2,235.0
	PROJECT TOTAL	-	204.0	-	455.0	-	949.0	-	1,100.0	-	-	-	-	-	659.0	2,706.0
23	TERRY'S CORNER PARK AND RIDE EXPANSION: Increase Terry's Corner Park and Ride facility parking spaces															
	County	35.0	-	355.0	-	-	-	-	-	-	-	-	-	-	35.0	390.0
	PROJECT TOTAL	35.0	-	355.0	-	-	-	-	-	-	-	-	-	-	35.0	390.0
24	CLINTON PARK & RIDE / FERRY ACCESS IMPROVEMENTS - MATCHING FUNDS: Regional Mobility Grant - matching funds to improve pedestrian access to the Clinton Ferry with WSDOT partnership															
	Road	15.0	-	-	-	10.0	-	-	-	-	-	-	-	-	15.0	35.0
	STBG	245.0	-	-	-	-	-	-	-	-	-	-	-	-	245.0	245.0
	WA-Misc	200.0	-	250.0	-	450.0	-	450.0	-	-	-	-	-	-	200.0	1,350.0
	PROJECT TOTAL	460.0	-	250.0	-	460.0	-	450.0	-	-	-	-	-	-	460.0	1,835.0
25	COUNTY WIDE SPEED LIMIT EVALUATION: Grant funds to measure, evaluate and post new speed limits using new assessment tool															
	HSIP	-	330.0	-	-	-	-	-	-	-	-	-	-	-	330.0	330.0
	Road	-	-	-	-	-	-	-	-	-	-	-	-	-	-	-
	PROJECT TOTAL	-	330.0	-	-	-	-	-	-	-	-	-	-	-	330.0	330.0

Key: (PE) = Preliminary Engineering, (RW) = Right of Way, (CN) = Construction.

Resolution: Public Hearing Draft

*0-65-20 / R-26-20*

#	Project Name/Fund Description	2021		2022		2023		2024		2025		2026		PHASE TOTAL		6 YEAR TOTALS													
		PE	RW	PE	RW	PE	RW	PE	RW	PE	RW	PE	RW	PE	RW		PE	RW	PE	RW	PE	RW	PE	RW	PE	RW	PE	RW	PE
25	MISC. TRAILS PROJECTS: Small trail projects to improve or expand the trail system used for transportation	Road	10.0	10.0	38.0	10.0	10.0	38.0	10.0	10.0	38.0	10.0	10.0	38.0	10.0	10.0	38.0	60.0	60.0	228.0	348.0								
		PROJECT TOTAL	10.0	10.0	38.0	10.0	10.0	38.0	10.0	10.0	38.0	10.0	10.0	38.0	10.0	10.0	38.0	60.0	60.0	228.0	348.0								
26	CENTRAL WHIDBEY BIKEWAY ROUTE: Signed bicycle route connecting Central Whidbey Island destinations	TA	-	-	-	-	-	-	-	-	-	-	-	-	-	-	-	-	-	-	-								
		PROJECT TOTAL	-	-	-	-	-	-	-	-	-	-	-	-	-	-	-	-	-	-	-	-							
27	CAMANO ISLAND BIKEWAY ROUTE: Signed bicycle route connecting Camano Island destinations	TA	-	-	-	-	-	-	-	-	-	-	-	-	-	-	-	-	-	-	-								
		PROJECT TOTAL	-	-	-	-	-	-	-	-	-	-	-	-	-	-	-	-	-	-	-	-							
28	LIBBEY TO KETTLES MULTI-USE TRAIL CONNECTOR AND PARKING LOT: New multi-use trail connecting the Kettles Trail system along Libbey Rd and parking lot improvements at the corner of SR 20 and Libbey Rd	Road	-	-	15.0	-	-	-	-	-	-	-	-	-	-	-	-	-	-	15.0	15.0								
		TA	-	-	35.0	-	-	-	-	-	-	-	-	-	-	-	-	-	-	-	35.0	35.0							
		PROJECT TOTAL	-	-	50.0	-	-	-	-	-	-	-	-	-	-	-	-	-	-	-	50.0	50.0							
29	GOLDIE ST TO HOFFMAN RD TRAIL CONNECTOR: New multi-use trail along SR 20 connecting Goldie St. to Hoffman Rd.	Road	-	-	125.0	-	-	-	-	-	-	-	-	-	-	-	-	-	-	125.0	125.0								
		PROJECT TOTAL	-	-	125.0	-	-	-	-	-	-	-	-	-	-	-	-	-	-	-	125.0	125.0							
30	KETTLES - FORT EBEBY TRAIL CONNECTOR: Improvements to an existing trail connecting the paved portion of the Kettles Trail to Fort Ebey State Park	City	-	-	16.0	-	-	-	-	-	-	-	-	-	-	-	-	-	-	16.0	16.0								
		Road	-	-	16.0	-	-	-	-	-	-	-	-	-	-	-	-	-	-	16.0	16.0								
		PROJECT TOTAL	-	-	32.0	-	-	-	-	-	-	-	-	-	-	-	-	-	-	-	32.0	32.0							
31	CLINTON TO KEVIN CORNER TRAIL: New multi-use trail along SR 525 connecting Clinton to Langley Road	TA	-	-	40.0	-	-	-	-	-	-	-	-	-	-	-	-	-	-	40.0	40.0								
		PROJECT TOTAL	-	-	40.0	-	-	-	-	-	-	-	-	-	-	-	-	-	-	-	40.0	40.0							
32	MISC. DRAINAGE PROJECTS: Ongoing efforts to improve drainage (minor projects)	Road	35.0	-	-	-	-	-	-	-	-	-	-	-	-	-	-	-	-	35.0	35.0								
		W/A/Misc	250.0	-	-	-	-	-	-	-	-	-	-	-	-	-	-	-	-	250.0	250.0								
		PROJECT TOTAL	285.0	-	-	-	-	-	-	-	-	-	-	-	-	-	-	-	-	-	285.0	285.0							
33	MISC. DRAINAGE PROJECTS: Ongoing efforts to improve drainage (minor projects)	CWU	6.0	5.0	35.0	6.0	5.0	35.0	6.0	5.0	35.0	6.0	5.0	35.0	6.0	5.0	35.0	6.0	5.0	35.0	36.0	30.0	210.0	276.0					
		Road	6.0	5.0	35.0	6.0	5.0	35.0	6.0	5.0	35.0	6.0	5.0	35.0	6.0	5.0	35.0	6.0	5.0	35.0	36.0	25.0	210.0	271.0					
		PROJECT TOTAL	12.0	10.0	70.0	12.0	10.0	70.0	12.0	10.0	70.0	12.0	10.0	70.0	12.0	10.0	70.0	12.0	10.0	70.0	72.0	55.0	420.0	547.0					

*C-65-20 / R-26-20*

Key: (PE) = Preliminary Engineering, (RW) = Right of Way, (CN) = Construction.

Resolution: Public Hearing Draft

#	Project Name/Fund Description	2021		2022		2023		2024		2025		2026		PHASE TOTAL		8 YEAR TOTALS					
		PE	RW	PE	RW	PE	RW	PE	RW	PE	RW	PE	RW	PE	RW						
34	MISC. CULVERT REPLACEMENT PROJECTS: Maintain Infrastructure by replacing aging culverts	Road	25.0	50.0	174.0	25.0	50.0	174.0	25.0	50.0	174.0	25.0	50.0	174.0	25.0	50.0	150.0	300.0	1,044.0	1,494.0	
		CWU	25.0	50.0	174.0	25.0	50.0	174.0	25.0	50.0	174.0	25.0	50.0	174.0	25.0	50.0	150.0	300.0	1,044.0	1,494.0	
		<b>PROJECT TOTAL</b>																			
35	CHAPMAN CREEK FISH PASSAGE CULVERT REPLACEMENT: Replace a failing culvert with a fish passage culvert	CWU	8.0	10.0	-	-	-	-	-	-	-	-	-	-	-	-	8.0	10.0	270.0	288.0	
		Road	12.0	10.0	-	-	-	-	-	-	-	-	-	-	-	-	12.0	10.0	180.0	202.0	
		<b>PROJECT TOTAL</b>	20.0	20.0	-	-	-	-	-	-	-	-	-	-	-	-	20.0	20.0	450.0	490.0	
36	BEACH DRIVE AT CAVALERO CREEK FISH PASSAGE CULVERT REPLACEMENT: Replace a failing culvert with a fish passage culvert	CWU	-	-	210.0	-	-	-	-	-	-	-	-	-	-	-	-	210.0	-	210.0	
		Road	-	-	140.0	-	-	-	-	-	-	-	-	-	-	-	-	-	140.0	-	140.0
		<b>PROJECT TOTAL</b>	-	-	350.0	-	-	-	-	-	-	-	-	-	-	-	-	-	350.0	-	350.0
37	ROBINSON ROAD OUTFALL: Reduce localized flooding with drainage improvements	CWU	70.0	20.0	-	-	10.0	-	-	-	-	-	-	-	-	-	70.0	40.0	285.0	395.0	
		Road	70.0	20.0	-	-	10.0	-	-	-	-	-	-	-	-	-	70.0	40.0	285.0	395.0	
		<b>PROJECT TOTAL</b>	140.0	40.0	-	-	20.0	-	-	-	-	-	-	-	-	-	140.0	80.0	570.0	790.0	
38	BONNIE VIEW ACRES ROAD OUTFALL: Reduce localized erosion through installation of an outfall	Road	-	-	-	-	75.0	-	-	-	-	-	-	-	-	-	-	75.0	-	75.0	
		<b>PROJECT TOTAL</b>	-	-	-	-	75.0	-	-	-	-	-	-	-	-	-	-	75.0	-	75.0	
		FARRAGUT DRIVE OUTFALL: Reduce localized flooding and bluff erosion concerns through installation of an outfall																			
39	SOUTH CAVANO DEEP CULVERT REPLACEMENT: Replace failing culverts that are more than 10 feet deep: two on Mountain View Dr. and one on South Cavanaugh Dr.	Road	18.0	5.0	-	51.0	-	104.0	-	-	-	-	-	-	-	-	69.0	5.0	104.0	178.0	
		<b>PROJECT TOTAL</b>	18.0	5.0	-	51.0	-	104.0	-	-	-	-	-	-	-	-	69.0	5.0	104.0	178.0	
		SOUTH CAVANO DEEP CULVERT REPLACEMENT: Replace failing culverts that are more than 10 feet deep: two on Mountain View Dr. and one on South Cavanaugh Dr.																			
40	SCATCHEL HEAD DEEP CULVERT REPLACEMENTS: Replace failing culverts that are more than 10 feet deep in the Scatchel Head area	Road	45.0	10.0	-	-	-	358.0	-	-	-	-	-	-	-	-	45.0	10.0	358.0	413.0	
		<b>PROJECT TOTAL</b>	45.0	10.0	-	-	-	358.0	-	-	-	-	-	-	-	-	45.0	10.0	358.0	413.0	
		SOUTH CAVANO DEEP CULVERT REPLACEMENTS: Replace failing culverts that are more than 10 feet deep in the Scatchel Head area																			
41	TIP TOTALS	Road	50.0	-	-	50.9	-	215.0	-	10.0	200.0	-	-	-	-	-	100.0	10.0	415.0	525.0	
		<b>PROJECT TOTAL</b>	50.0	-	-	50.9	-	215.0	-	10.0	200.0	-	-	-	-	-	100.0	10.0	415.0	525.0	
		<b>TIP TOTALS</b>	1,906.0	1,249.0	4,349.0	510.0	1,115.0	7,908.5	1,216.0	340,000.0	7,840.0	861.0	680.0	5,011.0	332.0	670.0	5,285.0	208.0	393.0	5,542.0	45,386.5
		<b>TOTAL</b>	7,504.0			9,534.5		9,396.0		18,982.0											

C-65-20/R-26-20

Page left intentionally blank

C-65-20/R-26-20

# Additional Project Details

#	Project Name	Road Number	BMP	EMP	FCC	Job Ledger Number	CRP/CDP Number
1	MISC. HMA STRUCTURAL OVERLAY					01111-0802	
2	MISC. R/W, MINOR SAFETY IMPROVEMENTS AND PROJECT DEVELOPMENT						
3	MISC. INTERSECTION ALIGNMENT IMPROVEMENT PROJECTS						
4	MISC. GUARDRAIL PROJECTS						
5	SHOULDER WIDENING PROGRAM						
6	SWEDE HILL ROAD / BURLEY ROAD INTERSECTION IMPROVEMENTS					00477-0001	17-08
7	SCURLOCK ROAD / SMUGGLERS COVE ROAD SIGHT DISTANCE IMPROVEMENTS	28030	0.00	0.25		01097-0001	18-09
		92250	2.50	3.00			
8	MONKEY HILL ROAD / HENNI ROAD REALIGNMENT	67440	1.75	2.25		01094-0001	
		98750	0.00	0.50			
9	FREELAND BUSINESS DISTRICT INTERSECTION IMPROVEMENTS					01091-0701	
10	EAST CAMANO DRIVE / GROSS ISLAND ROAD INTERSECTION IMPROVEMENTS	97190	1.00	1.15		01091-0801	
		98120	2.00	2.51			
11	AULT FIELD ROAD / GOLDIE ROAD INTERSECTION IMPROVEMENT					01091-0503	
12	HEGGENES ROAD INTERSECTION RE-ALIGNMENTS						
13	ARROWHEAD ROAD SAFETY IMPROVEMENTS						
14	SUNRISE BOULEVARD SHOULDER WIDENING					00012-0001	13-05
15	SCENIC HEIGHTS ROAD SHOULDER WIDENING	98190	0.01	1.58			
						00012-0501	

7/27/2020 2:04:46 PM



E-45-20 / R-26-20

## Additional Project Details

#	Project Name	Road Number	BMP	EMP	FFC	Job Ledger Number	CRP/GDP Number
15	WHIDBEY AIRPARK LIGHT INDUSTRIAL ZONE ACCESS	S2980	2.10	3.80	18	0700-0102	
17	ISLAND COUNTY GUARDRAIL REPLACEMENT					00436-0603	
18	BARNUM ROAD SHOULDER STABILIZATION	82320	0.00	0.00	9	00591-0701	
19	GECK ROAD SHOULDER STABILIZATION	68910	0.00	0.00	9	00591-0801	
20	LAGOON VIEW DRIVE SHOULDER STABILIZATION					00591-1001	
21	PENN COVE RD STABILIZATION RE ALIGNMENT					00591-0901	
22	SR 20 SHOULDER WIDENING RACE RD TO WELCHER RD PLUS					00012-0401	
23	TERRY'S CORNER PARK AND RIDE EXPANSION					01030-0101	
24	CLINTON PARK & RIDE / FERRY ACCESS IMPROVEMENTS - MATCHING FUNDS						
25	COUNTYWIDE SPEED LIMIT EVALUATION						
26	MISC. TRAILS PROJECTS						
27	CENTRAL WHIDBEY BICYCLE TOUR ROUTE						
28	CAMANO ISLAND BICYCLE ROUTE						
29	LISBEEY TO KETTLES MOUTH USE TRAIL CONNECTOR AND PARKING LOT						
30	GOLDIE ST TO HOFFMAN RD TRAIL CONNECTOR						

E-45-20 / R-26-20

## Additional Project Details

#	Project Name	Road Number	BMP	EMP	FPC	Job Ledger Number	CRP/GDP Number
31	KETTLES - FORT BERRY TRAIL CONNECTOR						
32	CLINTON TO KENT'S CORNER TRAIL						
33	MISC. DRAINAGE PROJECTS						
34	MISC. CULVERT REPLACEMENT PROJECTS						
35	CHAPMAN CREEK FISH PASSAGE CULVERT REPLACEMENT	78910	0.10	0.30		9	00601-0701
36	BEACH DRIVE AT CAVALERO CREEK FISH PASSAGE CULVERT REPLACEMENT	76090	0.15	0.25		9	
37	ROBINSON ROAD OUTFALL						
38	BONNIE VIEW ACRES ROAD OUTFALL	55910	0.60	0.82		19	00602-1001
39	FARRAGUT DRIVE OUTFALL						
40	SOUTH CAMANO DEEP CULVERT REPLACEMENT	97080	11.64	11.64		7	
		97190	13.80	14.35		8	
41	SCATCHET HEAD DEEP CULVERT REPLACEMENTS						00601-1001

E-65-20/R-26-20

## Funding Source Legend

Code	Funding Source Name	Description
CAPP	County Arterial Preservation Program	WAC 136-300
CERS	Community Economic Revitalization Board	WA Dept of Commerce Grants
City	City - Joint project	Partnerships with City of Oak Harbor, Town of Coupeville, or City of Langley
Conc	Concurrency	
County	County - other funds	Includes Rural Economic Development
CWU	Clean Water Utility	Island County Resolution C-97-10
Disc	Discretionary	
EMMA	Federal Emergency Management Agency	Emergency/Disaster Funding
HIP(US)	Highway Infrastructure Program (US)	2018 Omnibus bill 23 CFR 133(b)
HSP	Highway Safety Improvement Program	FAST Act 1113, 23 USC 148
Mult	Mult - State Multimodal	State funding
NHS	National Highway System	FAST Act 1106, 23 USC 119
Pvt	Private/Cost Share	
RAP	Rural Arterial Program	RCW 36.79
RID	Road Improvement District	RCW 36.88
Road	Roads	RCW 36.82
Sc. Bywy	Scenic Byways - Discretionary	Public Law 116-57, 23 USC 162
SRRB	Salmon Recovery Funding Board	Protection/Restoration Grants

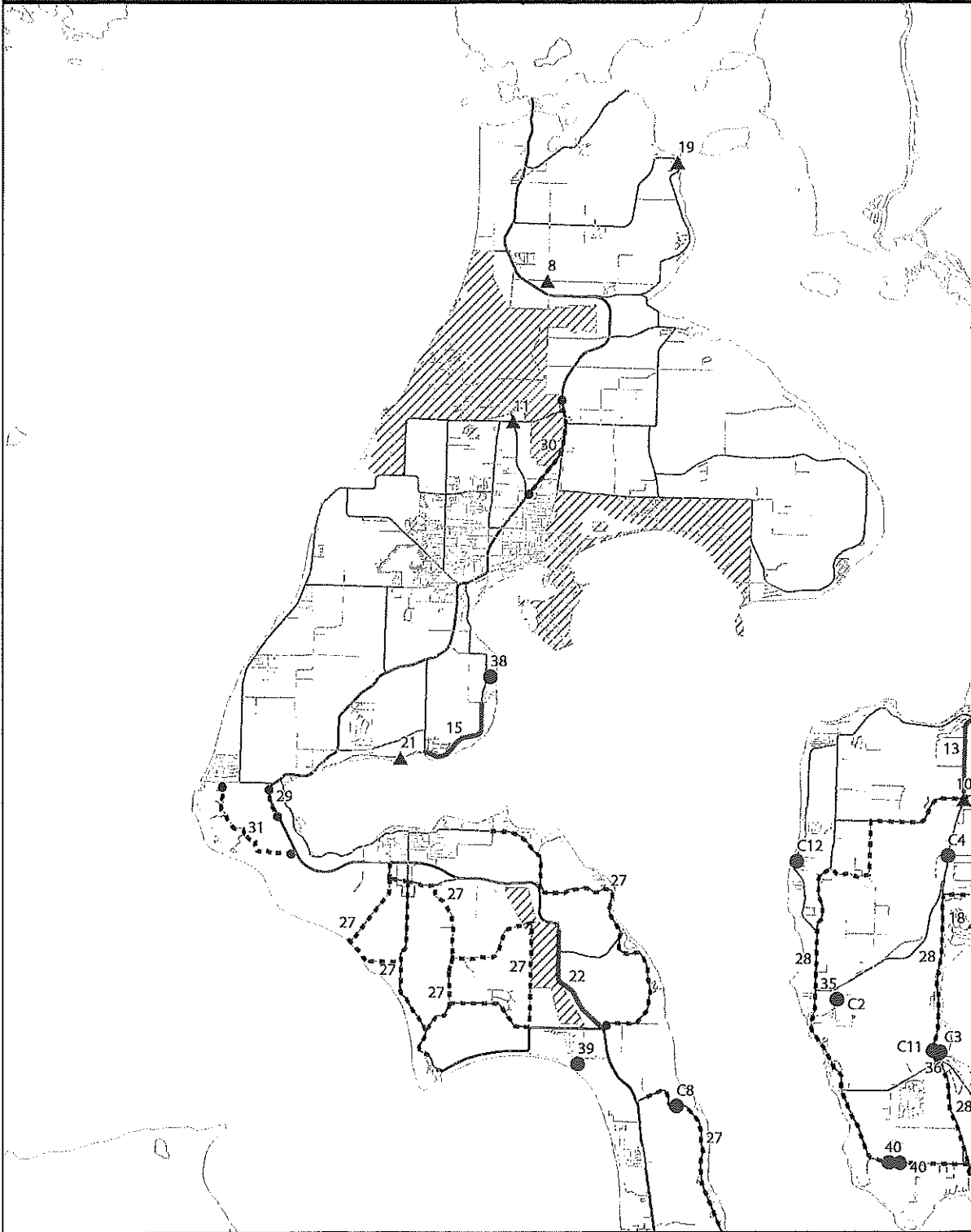
C-45-20/R-26-20

STAG	Surface Transportation Block Grant	FAST Act 1109, 23 USC 133
TA	Transportation Alternative	FAST Act 1109, 23 USC 133(h)
WA-Misc	WA - Misc	Includes State Regional Mobility Grant and partnerships with WSDOT and WA Ferries

# Transportation Improvement Program 2021-2026

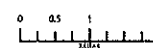
## Clean Water Utility Program 2021-2026

Island County Public Works



- ▲ Road / Intersection Projects
- Drainage Projects
- Road Projects
- - - Trail Projects

North Whidbey Island



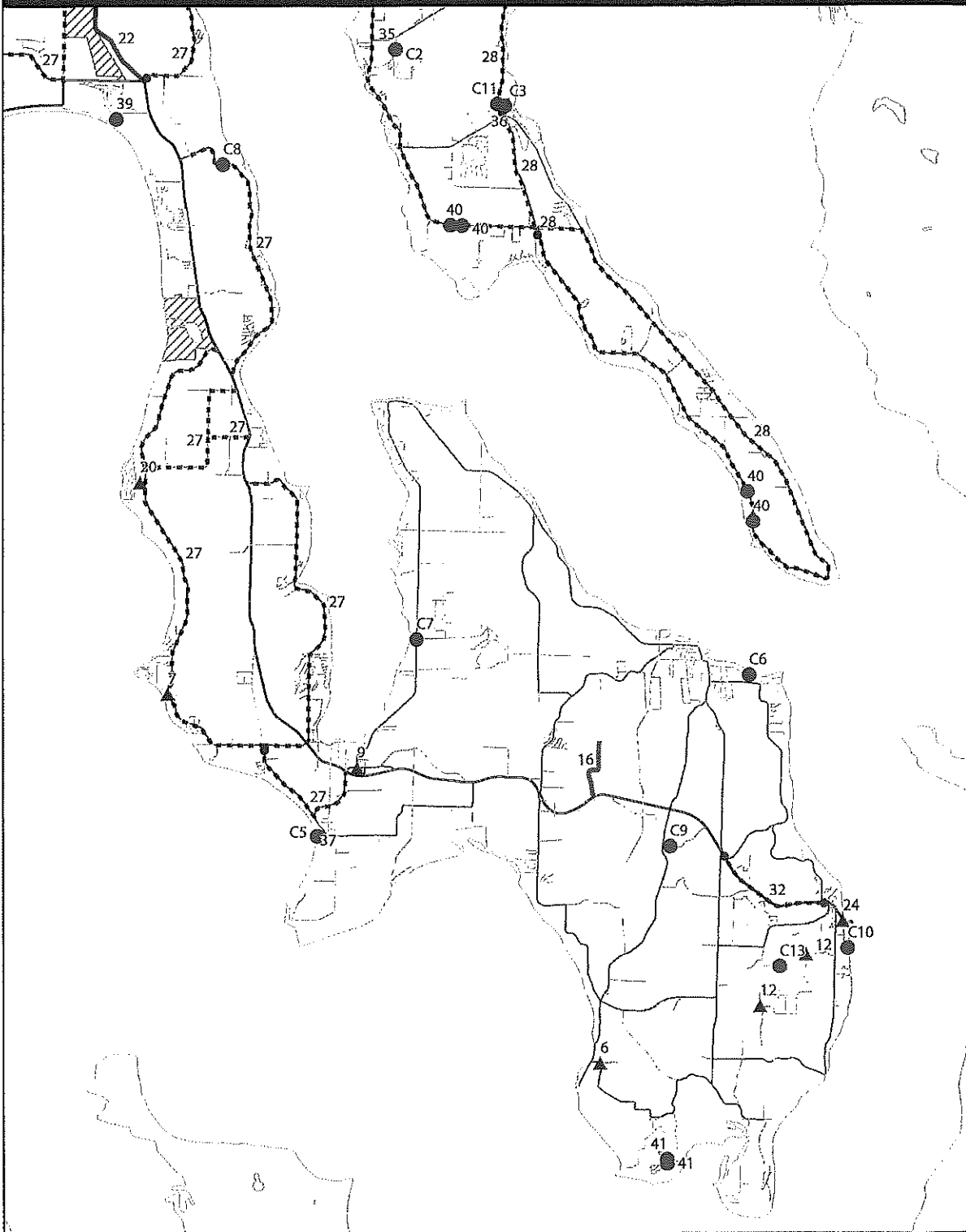
9/17/2020  
FINAL

Note: CWU project numbers are preceded by a "C"

# Transportation Improvement Program 2021-2026 Clean Water Utility Program 2021-2026




Island County Public Works



South Whidbey Island

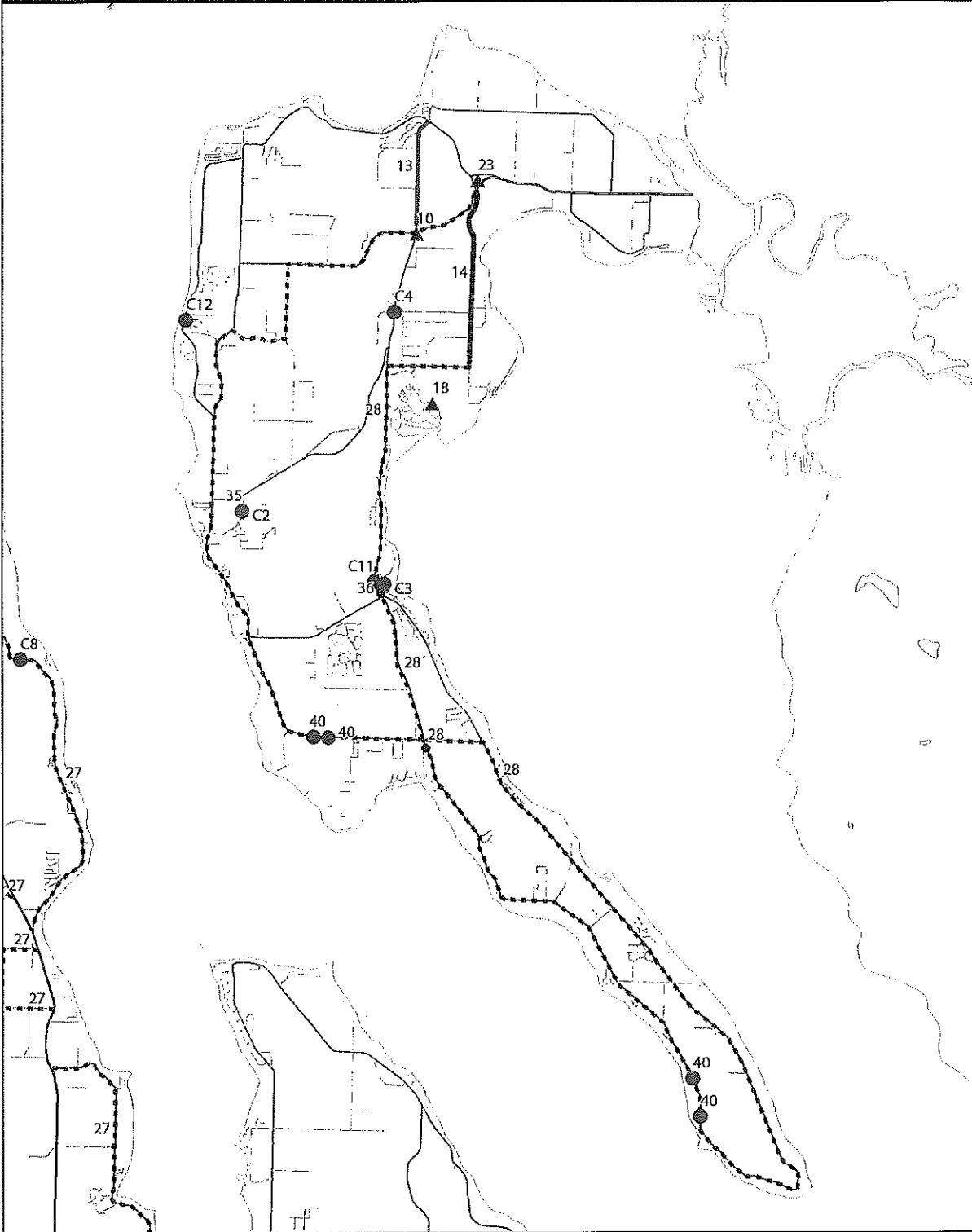
- ▲ Road / Intersection Projects
- Drainage Projects
- Road Projects
- Trail Projects

Note: CWU project numbers are preceded by a "C"



9/17/2020  
FINAL

# Transportation Improvement Program 2021-2026 Clean Water Utility Program 2021-2026 Island County Public Works



- ▲ Road / Intersection Projects
- Drainage Projects
- Road Projects
- - - Trail Projects

Note: CWU project numbers are preceded by a "C"

## Camano Island

