PLAN HOLD

3997846

PEEL PROTECTIVE STRIP TO EXPOSE ADHESIVE. POSITION EDGE OF PRINT ON THIS LINE AND ROLL TO ADHERE

DRAWING NUMBE
R.R. McGinnis-Gos
LAKE 1/4

PLAN HOLD CORPORATION · TORRANCE · C
REORDER BY NO. 0705A 24

R. R. McGINNIS PLAT OF GOSS LAKE

DESCRIPTION

The Plat of R.R.McGINNIS PLAT OF GOSS LAKE embraces the following described tract of land; All of Government Lot 1 in Section 31 T30N R3E and all of Government lots 3 and 4, Section 6 T29N, R3E and the West half of Government Lot 2, Section 6 T29N, R3E

The above Description embraces tracts A, C, D, E and Lots 1 to 103 inclusive with the exception of Lots 60 to 78 inclusive.

DEDICATION

KNOW ALL MEN BY THESE PRESENTS that R.R. McGinnis and Julia E. McGinnis husband and wife, owners in fee simple of the above described tract of land as shown on the annexed plat of R.R.McGINNIS PLAT OF GOSS LAKE, do hereby declare said plat and dedicate to the public for the use of the public forever all roads drives and lanes as shown theron

R.R. McGinnis
Julia E. McGinnis

ACKNOWLEDGMENT

STATE OF WASHINGTON } S.S.
COUNTY OF ISLAND

This is to certify that on this ___ day of _____ 1946 personally appeared before me R.R. McGinnis and Julia E. McGinnis, husband and wife, to me known to be the individuals who executed the within and foregoing instrument and who acknowledged to me that they signed and sealed the same as their free and voluntary act and deed for the uses and purposes therein mentioned.

IN WITNESS WHEREOF, I have hereunto set my hand and affixed my official seal the day and year first above written.

Leon W. Muzzall
NOTARY PUBLIC IN AND FOR THE STATE OF WASHINGTON, RESIDING AT Clinton

TREASURER'S CERTIFICATE

I, Nola C. Howard Treasurer of Island County Washington, do hereby certify that all taxes on the above described tract of land have been fully paid up to and including the year 1948

Nola C. Howard
TREASURER, ISLAND COUNTY

APPROVALS

Examined and approved this 3rd day of November 1947.

Thomas C. Clark
COUNTY ENGINEER

Examined and approved this 3rd day of November 1947.

John R Vandergriff
CHAIRMAN, BOARD OF COUNTY COMMISSIONERS

Earl J Helland
Horace E Best

RESTRICTIONS

1. No lot in this plat may be used for any purpose other than resedential use with the exception of lots 84-90 inclusive which may be used as commercial lots.

2. Each purchaser of lots in this plat must install a septic tank to conform with the State of Washington Department of Health standards.

ENGINEER'S CERTIFICATE

I, Howard Sievers, partner of Sievers and Duecy, civil Engineer, do hereby certify that the annexed plat of R.R. McGinnis Plat of Goss Lake is based on an actual survey and that all lots have been staked and monuments set as shown.

Howard F. Sievers
Professional Engineer

RECORDING 69727

Filed for record at the request of R.R. McGinnis at 42 minutes past 9 o'clock A M on this 13th day of November 1947 and recorded on page 14 Vol. 4 of Plats, Records of Island County Washington.

Esther M. Monson
AUDITOR OF ISLAND COUNTY

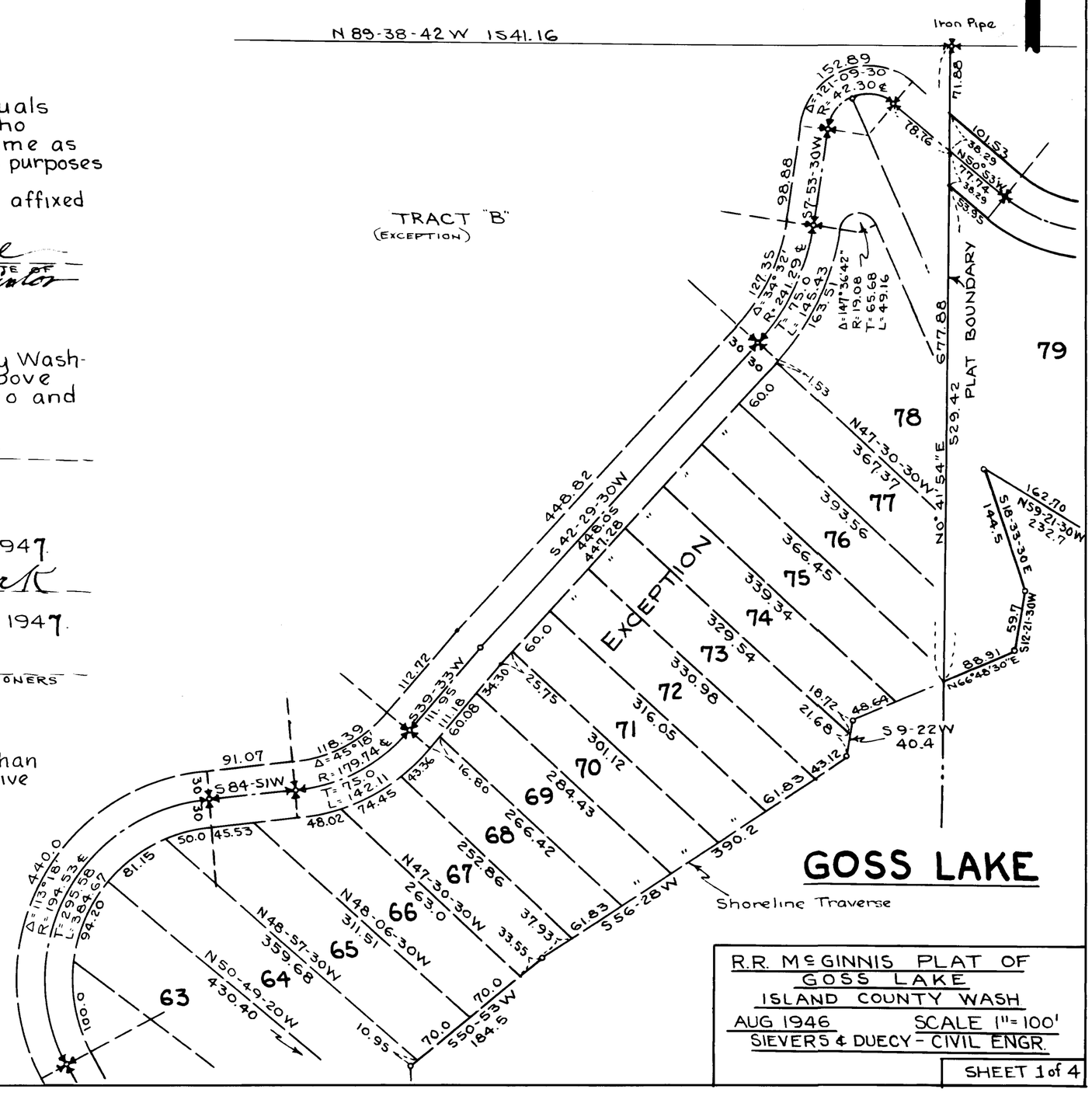

R.R. McGINNIS PLAT OF GOSS LAKE
ISLAND COUNTY WASH
AUG 1946 SCALE 1"=100'
SIEVERS & DUECY - CIVIL ENGR.

SHEET 1 of 4

DRAWING NUMBER
Goss Lake
2/4

PLAN HOLD

3997846

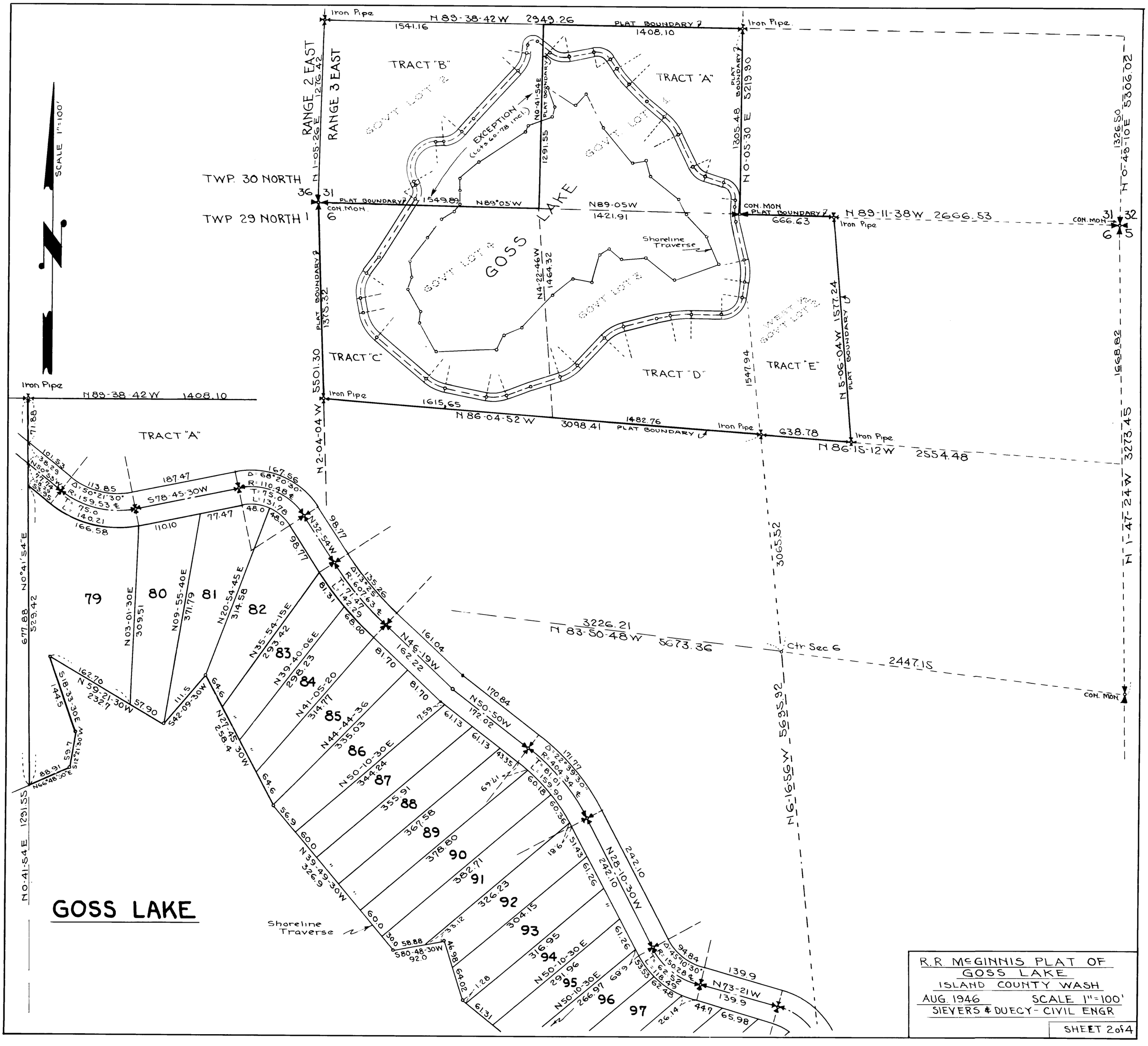

LAN HOLD

3997846

PEEL PROTECTIVE STRIP TO EXPOSE ADHESIVE. POSITION EDGE OF PRINT ON THIS LINE AND RUB TO ADHERE.

PLAN HOLD CORPORATION · TORRANCE · CA
REORDER BY NO. 070SA 24

DRAWING NUMBER
Goss Lake
3/4

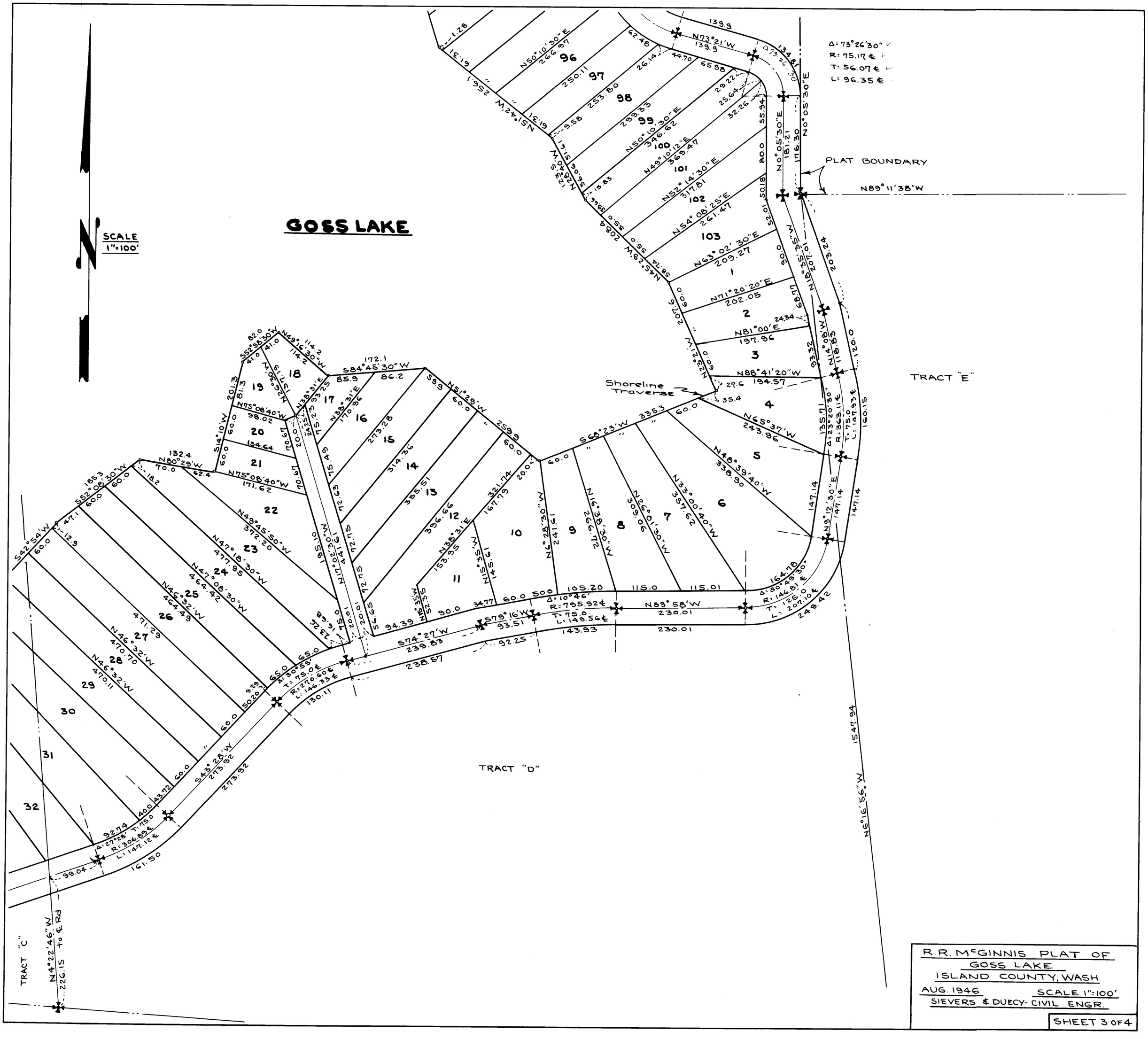

R.R. McGINNIS PLAT OF
GOSS LAKE
ISLAND COUNTY, WASH.
AUG. 1946 SCALE 1"=100'
SIEVERS & DUECY- CIVIL ENGR.

SHEET 3 OF 4

DRAWING NUMBER
Goss Lake
4/4

3997846
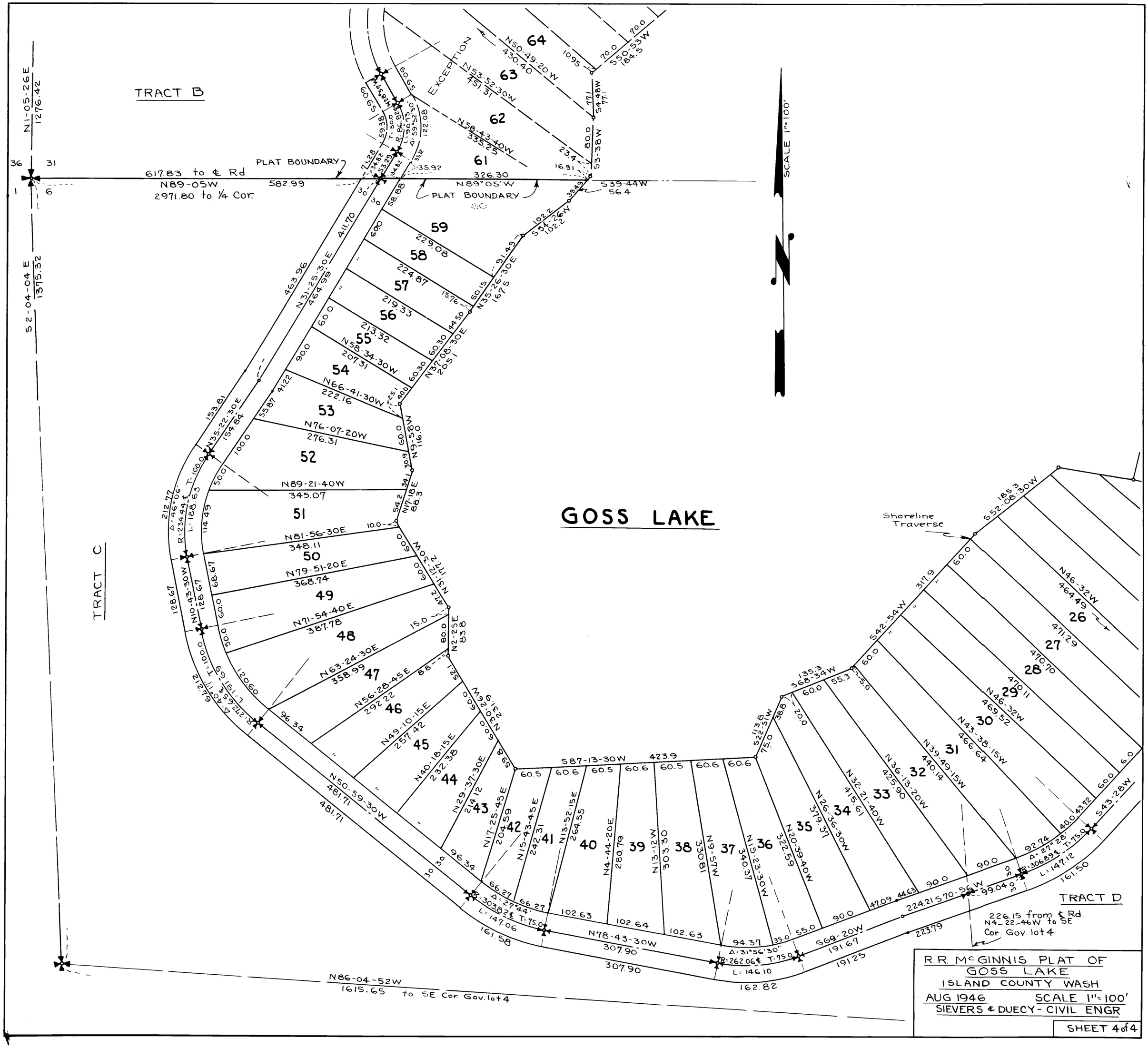
PLAN HOLD