30

3997693

MAPLE COVE

ISLAND COUNTY WASHINGTON

Scale:-60'=1'

G.R. HAWES, SURVEYOR

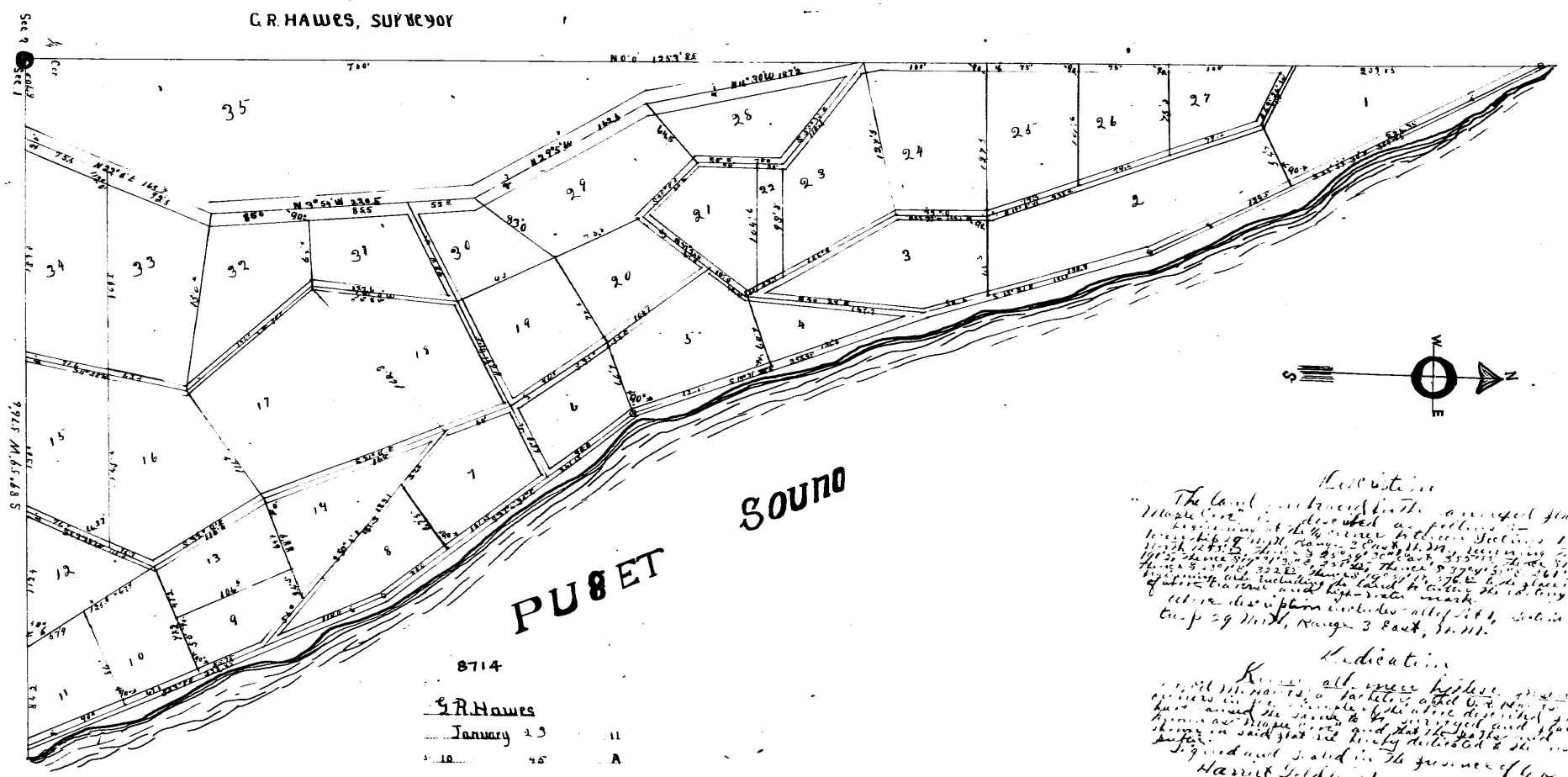

8714

G.R. Hawes

January 23 11

10 45 A

2

Plat Book 30.

H.T. Wanamaker

July 7th 1911

H.C.H. Becker

Description

The land embraced in the annexed plat of "Maple Cove" is described as follows:- Beginning at the ¼ corner between Sections 1 and 2, township 29 North, Range 3 East, W.M., running thence North 12°53' W, thence S 25°59' 30" East, 355° 11', thence S 19°31' 30" E, 357° 31' 30", thence S 19°31' 30" E, 376 to the place of beginning, and including the land to either the ordinary mark of above tractor and high-water mark.

Above description includes all of Lot 1, Section 1, Twp 29 North, Range 3 East, W.M.

Dedication

Know all men by these presents that Ed. M. Hawes, a bachelor, and G.R. Hawes, a bachelor, owners in the sample of the above described plat, have caused the same to be surveyed and platted, to be known as "Maple Cove", and that the paths and roads as shown on said plat are hereby dedicated to the use of the public.

Signed and sealed in the presence of G.R. Hawes

Harriet Goldfinch

Ed. M. Hawes

Acknowledgement.

State of Washington
County of Snohomish } ss.

Before me, a notary public in said County, personally came Ed. M. Hawes and G.R. Hawes, to me to be the persons who executed the above dedication, and acknowledged the same to be their act and deed.

(N.P. Seal) Notary Public in and for the County of Snohomish, State of Washington. Comm. expires June 11th 1911

3997693

MAPLE COVE

ISLAND COUNTY WASHINGTON

Scale:- 60 - 1'

G. R. HAWES, SURVEYOR

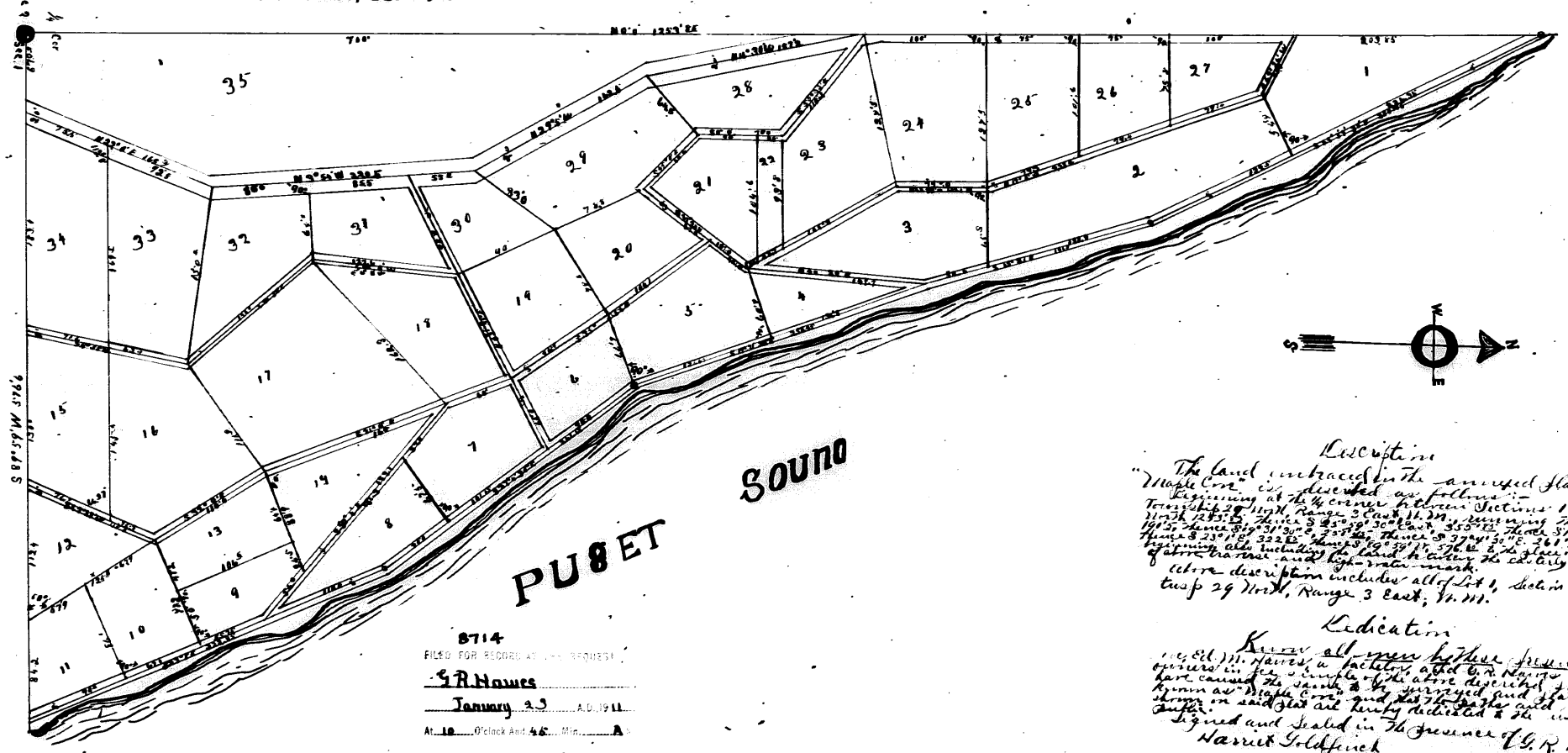

8714

FILED FOR RECORD AT MY REQUEST

G. R. Hawes

January 23 A.D. 1911

At 10 O'clock And 45 Min. A.M.

And Recorded In Vol. 2

Plat Book page 30.

RECORDS OF ISLAND COUNTY, WASH.

H. T. Wassemaker

AUDITOR OF ISLAND COUNTY

By ..... DEPUTY

EXAMINED AND APPROVED.

July 7th 1911.

H. E. H. Beckler

County Supt. Public Schools

See vol 13 page 343 of Commissioners Proceedings for road vacation. J. W. Lindsay Auditor by Henry Simms Deputy

Description

The land embraced in the annexed plat of "Maple Cove" is described as follows:— Beginning at the ¼ corner between Sections 1 and 2, Township 29 North, Range 3 East W.M., running thence N 0°41' W 1253.8' to the center of said Section 1; thence S 88°45' W 1925.8'; thence S 85°38' 30" East 355.42'; thence S 15°39' E, 161.5'; thence S 19°31' 30" E 205.5'; thence S 37°41' 30" E 261.42'; thence S 23°01' E 322.5'; thence S 19°59' E 78.4'; thence S 15°39' E, 172.5' to the center of stream; thence along the center of said stream to the center of the above described tract, including all tidelands, and including the land to center of stream, and including all tidelands and high-water-mark.

The above description includes all of Lot 1, Section 1, Twp 29 North, Range 3 East, W.M.

Dedication

Know all men by these presents: That we, Ed. M. Hawes, a bachelor, and G. R. Hawes, a married man, owners in fee simple of the above described tract of land, have caused the same to be surveyed and platted, to be known as "Maple Cove", and that the streets and roads as shown on said plat are hereby dedicated to the use of the public.

Signed and Sealed in the presence of

Harriet Goldfinch

G. R. Hawes
Ed. M. Hawes

Acknowledgement.

State of Washington
County of Snohomish } ss.

Before me, a Notary Public in and for the County of Snohomish, State of Washington, this 19th day of July 1910, personally came Ed. M. Hawes, and G. R. Hawes, known to me to be the persons who executed the above dedication, and acknowledged the same to be their free act and deed.

Notary Public in and for the County of Snohomish, State of Washington.

(N.P. Seal) Com. expires June 11th, 1911

H. R. Conner

MAPLE COVE

ISLAND COUNTY WASHINGTON

Scale:-60'-1'

G. R. HAWES, SURVEYOR

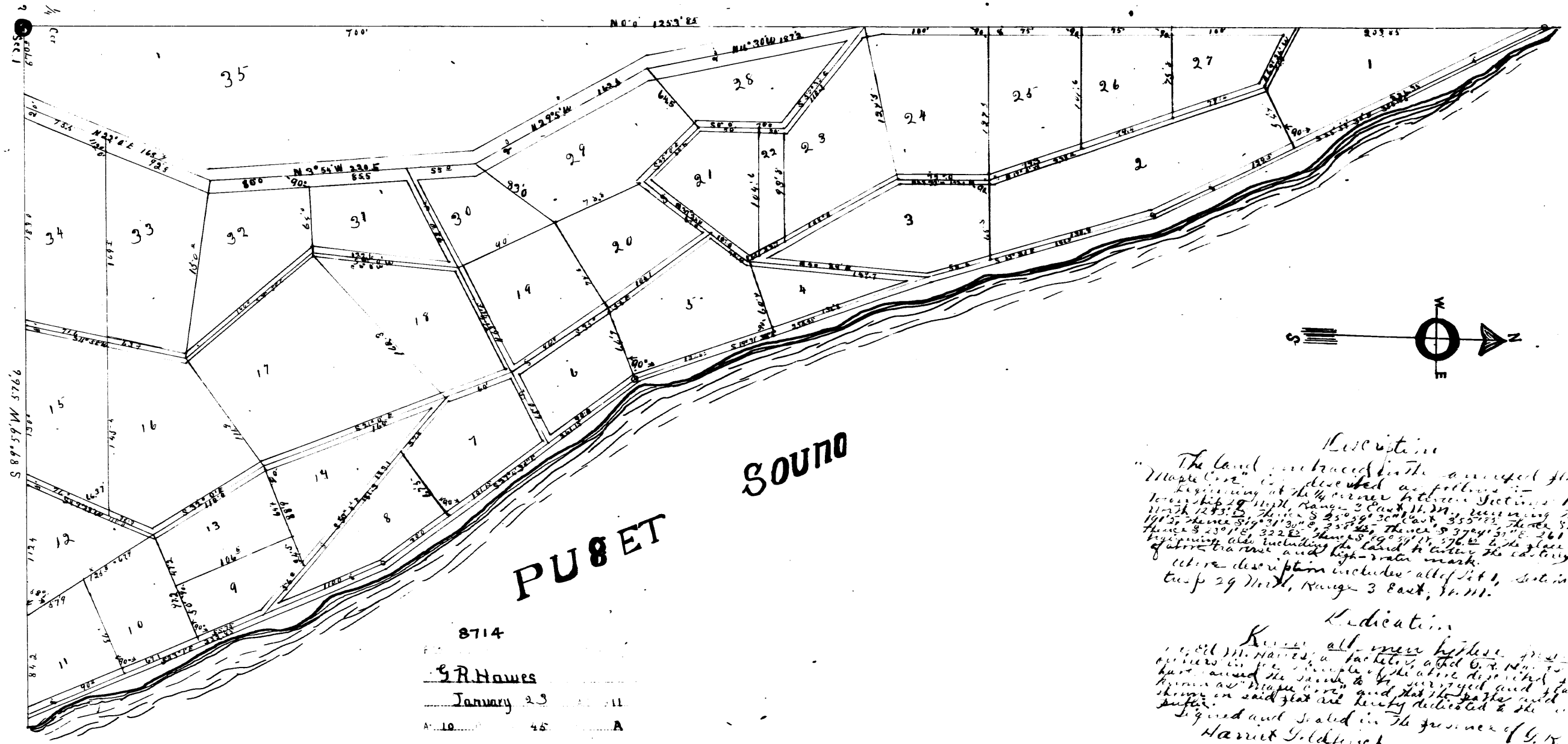

8714

G. R. Hawes

January 23 11

At 10 45 A

And Re... 2

Plat Book 30.

H. T. Wanamaker

Description

The land embraced in the annexed plat of "Maple Cove" is described as follows:—

Beginning at the 1/4 corner between Sections 1 and 2, township 29 North, Range 3 East, W.M., running thence North 1253.85, thence S 25°59' 30" E East, 355.85, thence S 15°31' E, 191.5, thence S 19°31' 30" E, 258.45, thence S 37°4' 31" E, 261.12, thence S 23°1' E, 322.85, thence S 89°59' W, 576.60 to the place of beginning, also including the land between the easterly course of above traverse and high-water mark.

Above description includes all of Lot 1, Section 1, Twp 29 North, Range 3 East, W.M.

Dedication

Know all men by these presents that we, Ed. M. Hawes, a bachelor, and G. R. Hawes, a bachelor, owners in fee simple of the above described property, have caused the same to be surveyed and platted, to be known as "Maple Cove" and that the paths and roads as shown on said plat are hereby dedicated to the use of the public.

Signed and sealed in the presence of G. R. Hawes

Harriet Goldfinch

Ed. M. Hawes

Acknowledgement.

State of Washington

County of Snohomish } ss.